

DESIGN COMMUNITY MEETING

South Bay Harbor Trail

Boston, MA

January 26, 2017











DESIGN CONSULTANTS, INC.
Engineers, Surveyors, Planners



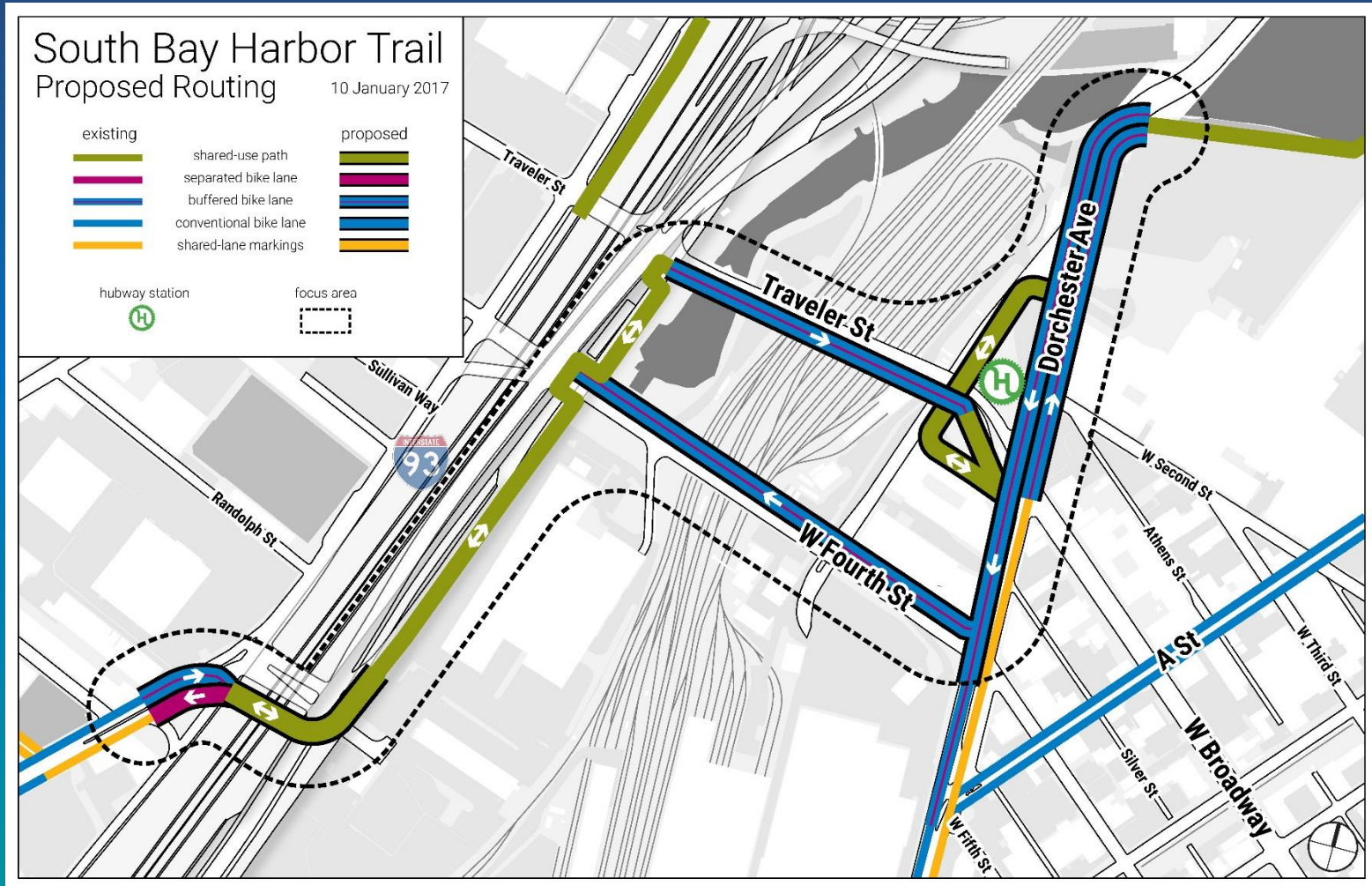
South Bay Harbortrail

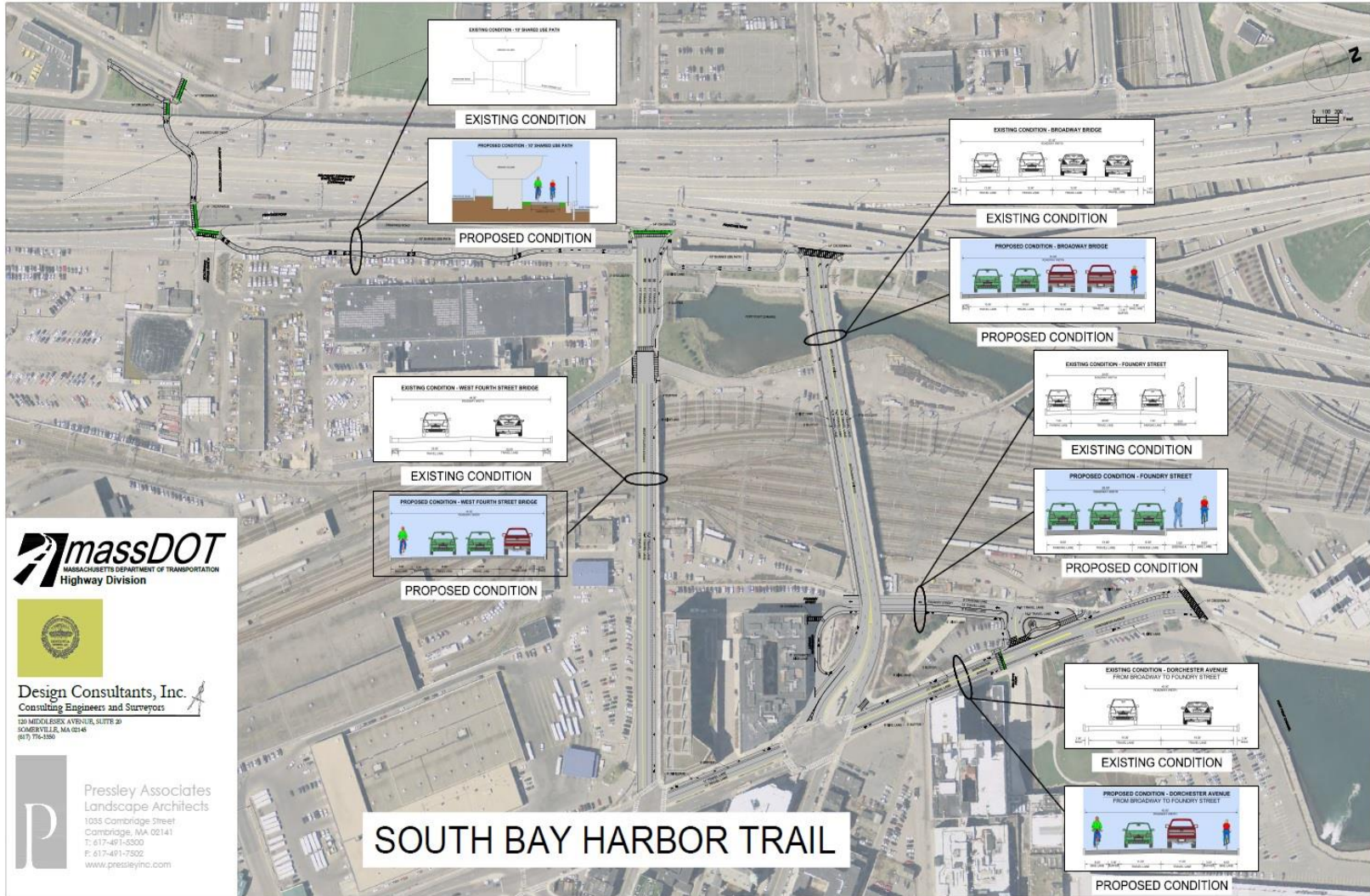
- | | |
|---|--|
| 1. Northeastern University/Ruggles MBTA | 13. Rotch Park |
| 2. Roxse Homes (Housing) | 14. "SOWA" District |
| 3. Madison Park (Housing) | 15. Boston Police/DPW Maintenance Facility |
| 4. Rice Field/Ramsey Park | 16. New Broadway Bridge |
| 5. Boston Water & Sewer | 17. Gillette Company |
| 6. Orchard Park (Housing) | 18. U.S. Postal Annex |
| 7. Harry Miller Company | 19. Boston Wharf Company |
| 8. Crosstown Development | 20. The Childrens Museum |
| 9. Newmarket Business District | 21. MBTA Park |
| 10. BMC/Biosquare Development | 22. The Barking Crab |
| 11. Boston Flower Exchange | 23. John Joseph Moakley U.S. Courthouse |
| 12. CA/T Emergency Response Center | 24. Fan Pier |

LEGEND:

- | | |
|--------------------------|---|
| PUBLIC ROW SECTION |  |
| CA/T ROW |  |
| CHAPTER 91 ACCESS AREA |  |
| ESPLANADE CONNECTIONS |  |
| LINKING THE CORRIDORS |  |
| SOUTHWEST CORRIDOR |  |
| LOWER CHARLES BIKEWAY |  |
| EMERALD NECKLACE BIKEWAY |  |

PROPOSED ROUTING





SOUTH BAY HARBOR TRAIL

massDOT
 MASSACHUSETTS DEPARTMENT OF TRANSPORTATION
 Highway Division

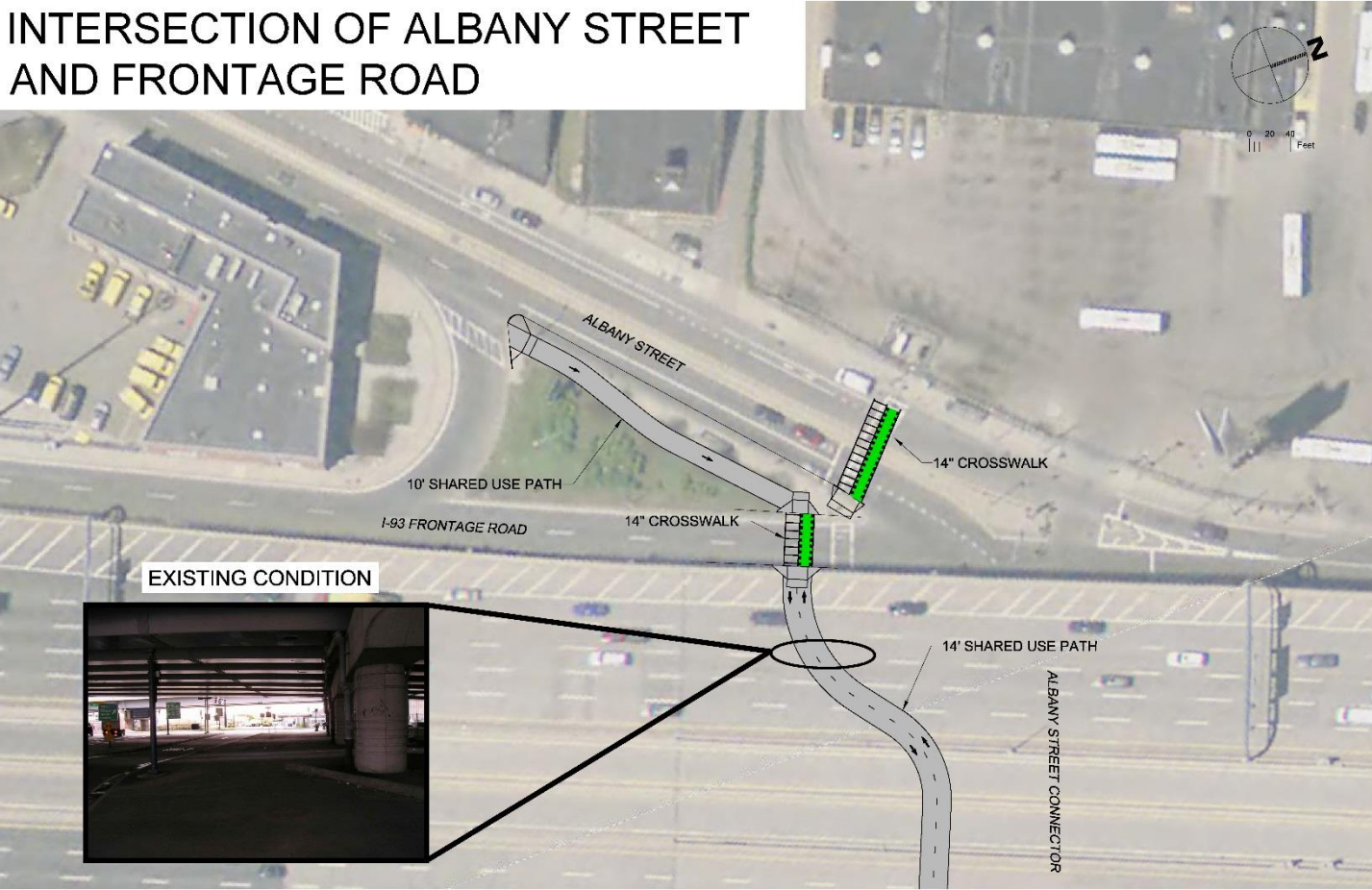


Design Consultants, Inc.
 Consulting Engineers and Surveyors
 100 MEDICAL CENTER AVENUE, SUITE 20
 SCHEMATA, MA 02148
 (617) 776-1330

Pressley Associates
 Landscape Architects
 1035 Cambridge Street
 Cambridge, MA 02141
 T: 617-491-8300
 F: 617-491-7502
 www.pressleyinc.com

PROPOSED CONDITION

INTERSECTION OF ALBANY STREET AND FRONTAGE ROAD



EXISTING CONDITION

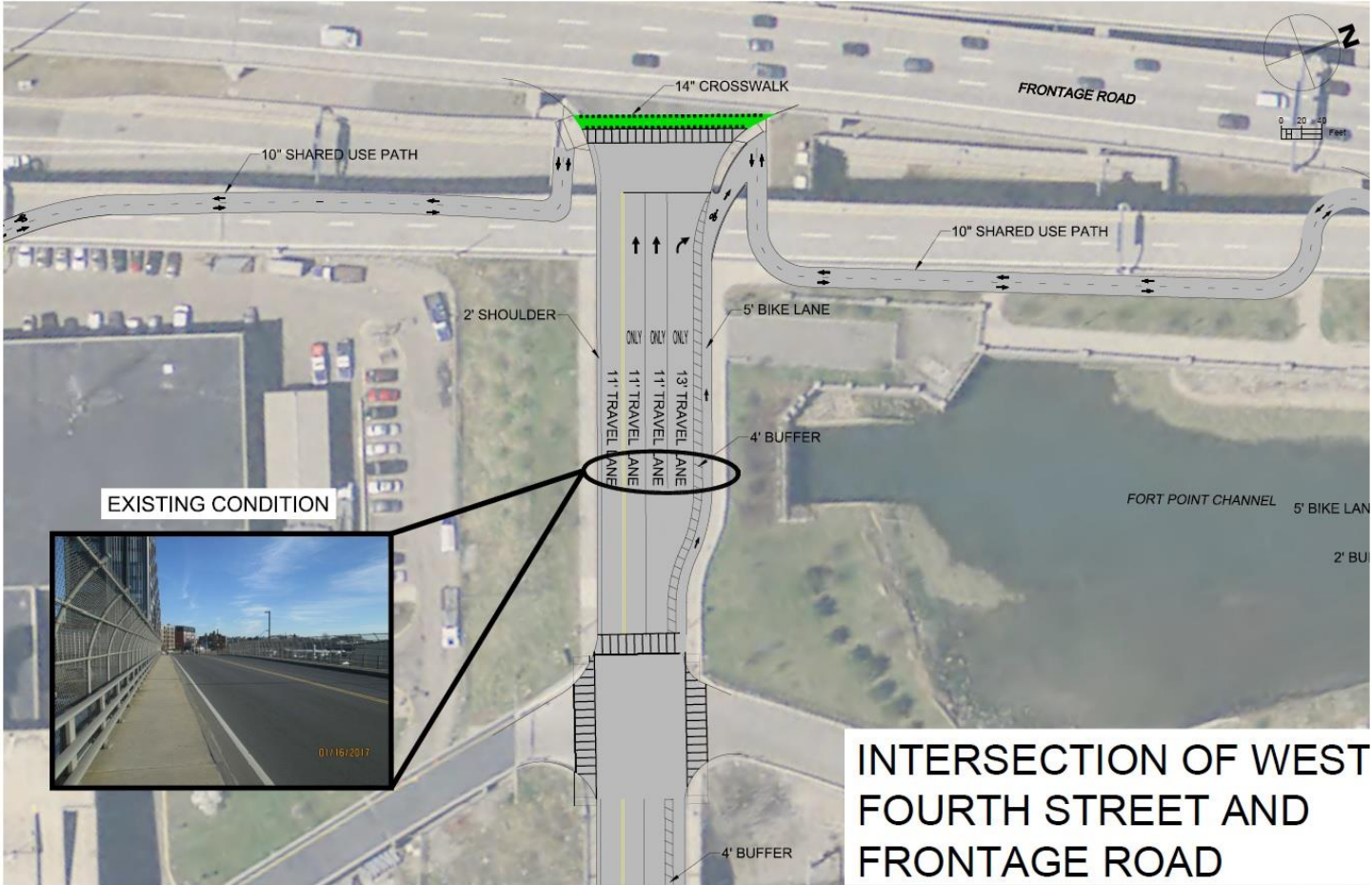


PROPOSED CONDITION



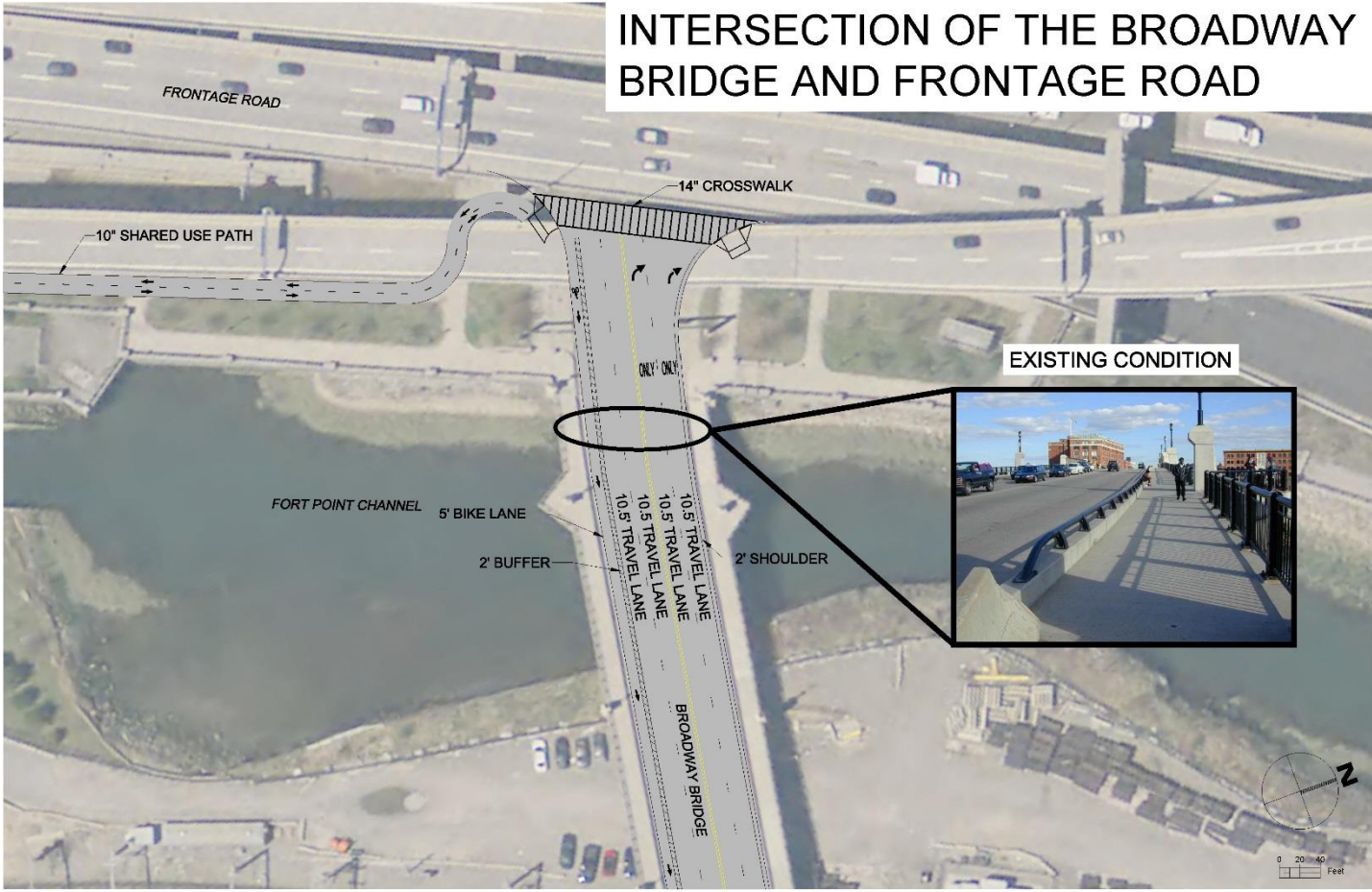
INTERSECTION OF ALBANY STREET CONNECTOR AND FRONTAGE ROAD

PROPOSED CONDITION

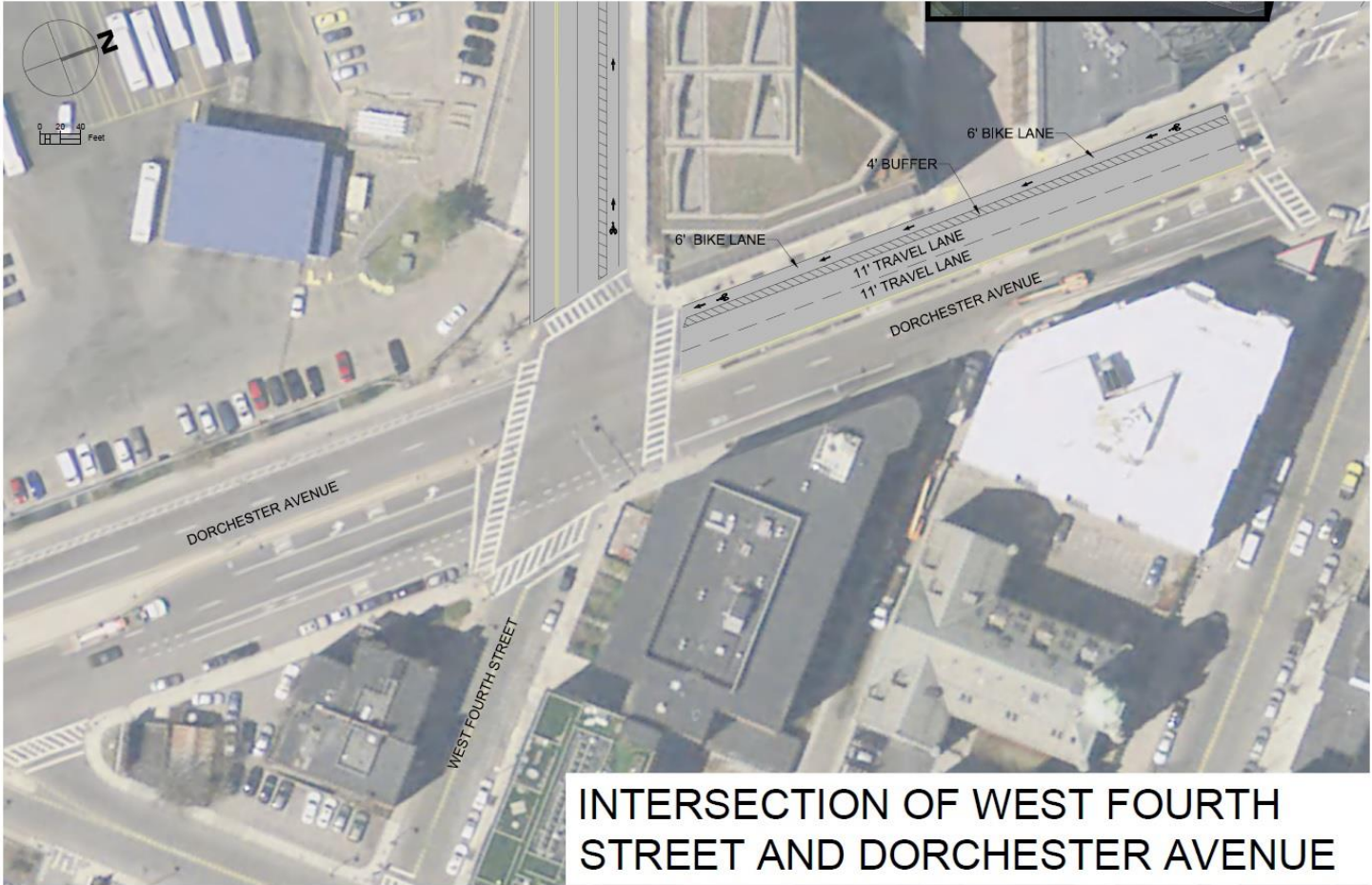


PROPOSED CONDITION

INTERSECTION OF THE BROADWAY BRIDGE AND FRONTAGE ROAD

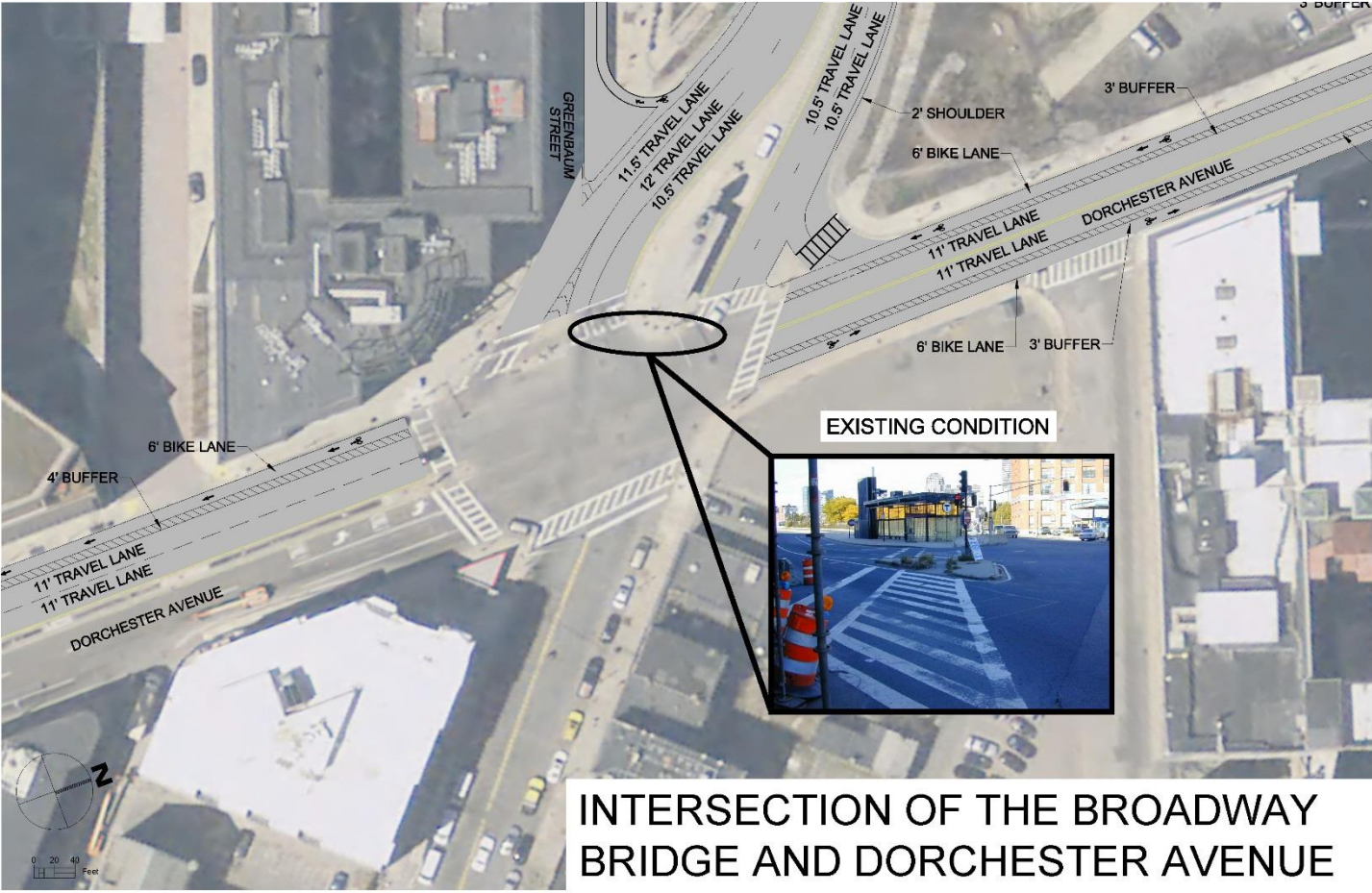


PROPOSED CONDITION



INTERSECTION OF WEST FOURTH STREET AND DORCHESTER AVENUE

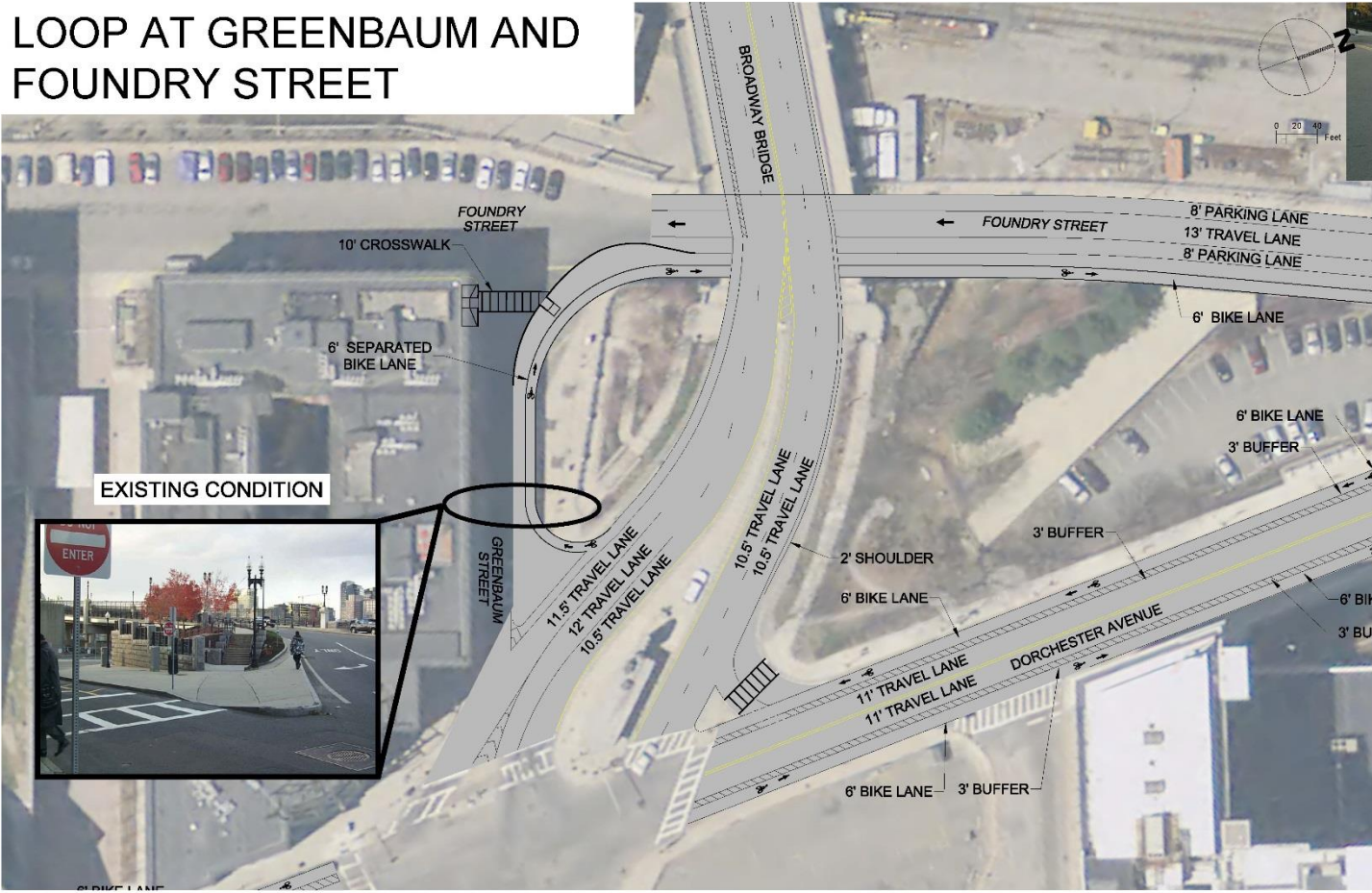
PROPOSED CONDITION



INTERSECTION OF THE BROADWAY BRIDGE AND DORCHESTER AVENUE

PROPOSED CONDITION

LOOP AT GREENBAUM AND FOUNDRY STREET



PROPOSED CONDITION

