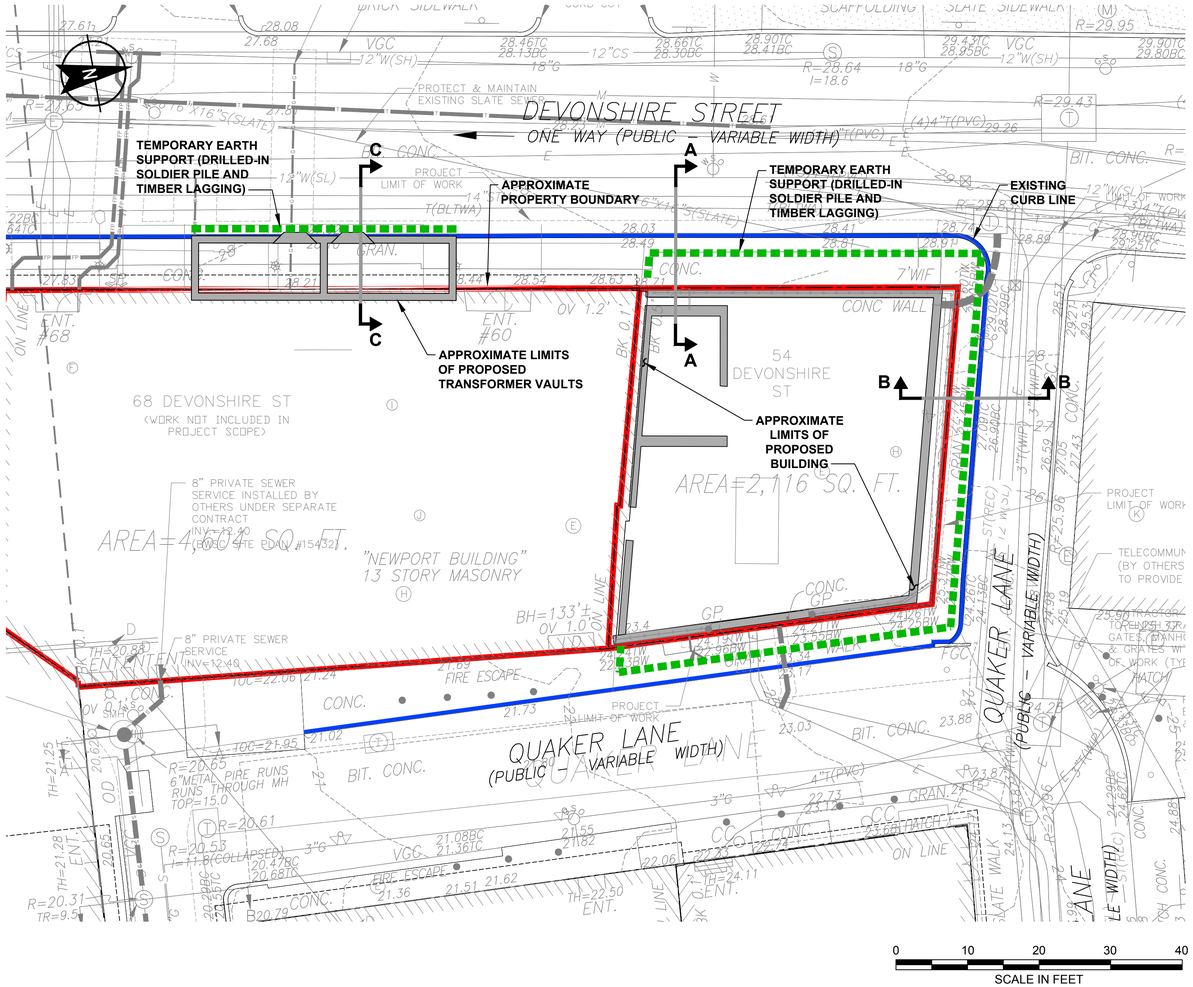

0 10 20 30 40
SCALE IN FEET

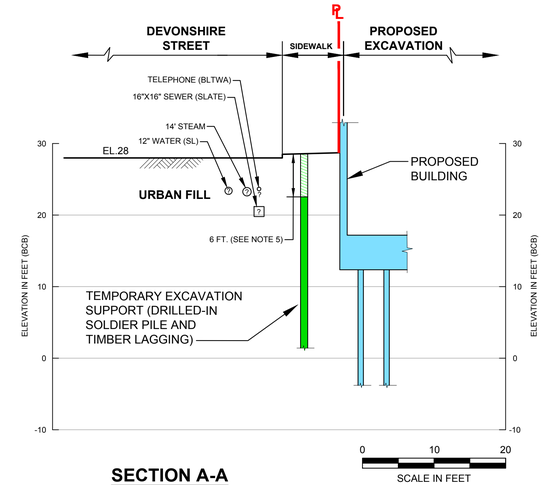

SECTION A-A
SCALE: AS SHOWN

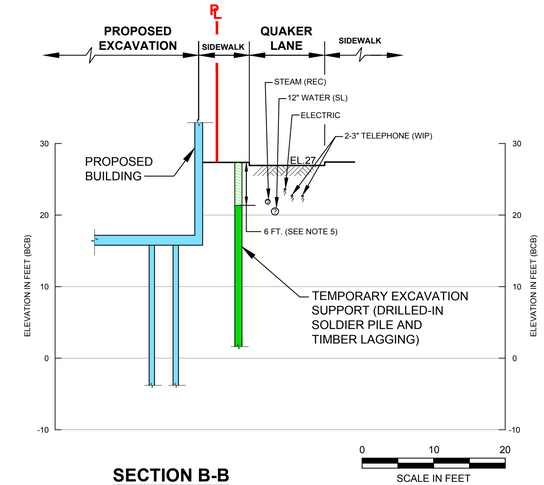

SECTION B-B
SCALE: AS SHOWN

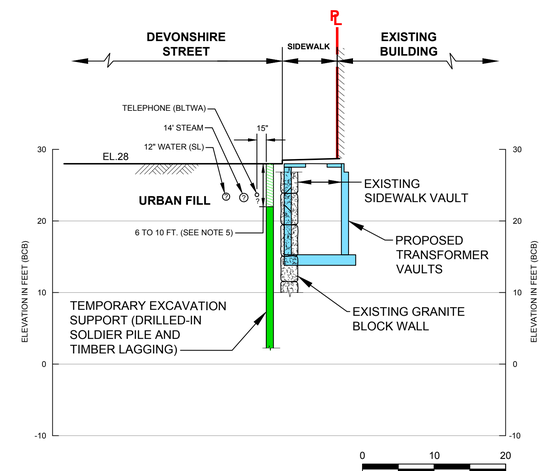

SECTION C-C
SCALE: AS SHOWN

LEGEND

A A DESIGNATION AND APPROXIMATE LOCATION OF SCHEMATIC SECTION

NOTES

1. BASE PLAN CREATED FROM ELECTRONIC PLAN "2016-12-07_NITSCH_54_DEVONSHIRE_UTILITY.DWG" RECEIVED FROM NITSCH ON 7 DECEMBER 2016.
2. PROPOSED BUILDING AND FEATURES TAKEN FROM SHEET A0.005. PREPARED BY ARROWSTREET AND DATED 23 NOVEMBER 2016.
3. ELEVATIONS ARE IN FEET AND REFER TO BOSTON CITY BASE DATUM (BCB).
4. UTILITY LOCATIONS AND ALIGNMENT SHOWN ON SECTIONS ARE FROM BASE PLAN IDENTIFIED IN NOTE 1.
5. TEMPORARY LATERAL EXCAVATION SUPPORT SYSTEM WILL BE CUT-OFF AND REMOVED TO 6-FT BELOW THE SIDEWALK AND 10-FT. BELOW ROADWAY GRADE. THE REMAINDER IS TO BE LEFT IN PLACE, EXCEPT AS NEEDED TO CONSTRUCT SITE IMPROVEMENTS (E.G. UTILITIES).
6. PEDESTRIAN TRAFFIC WILL BE REDIRECTED AROUND CONSTRUCTION ACTIVITIES.

REGISTRY USE ONLY

COMMONWEALTH OF MASSACHUSETTS
MARK X. HALEY
No. 31969
REGISTERED PROFESSIONAL ENGINEER

MARK X. HALEY, 5 JANUARY 2017
DESIGN ENGINEER (REGISTERED P.E.)

PIC DESIGN REVIEW

CHIEF ENGINEER
APPROVED:

COMMISSIONER OF PUBLIC WORKS

PREPARED BY:	HALEY & ALDRICH, INC. BOSTON, MASSACHUSETTS
COMPUTED BY:	SMI
DRAWN BY:	TAM
CHECKED BY:	MXH
DATE:	05 JANUARY 2017

CITY OF BOSTON PUBLIC WORKS DEPARTMENT
ENGINEERING DIVISION

TEMPORARY EARTH RETENTION PLAN
54 DEVONSHIRE STREET AND
QUAKER LANE
BOSTON, MASSACHUSETTS
SHEET 1 OF 1

SCALE: AS SHOWN

DIVISION ENGINEER

00 JANUARY 2016

MCELENEY, TERRI Printed: 1/5/2017 4:58 PM Layout: D004
J:\GRAPHICS\127881\127881-002-D004.DWG