

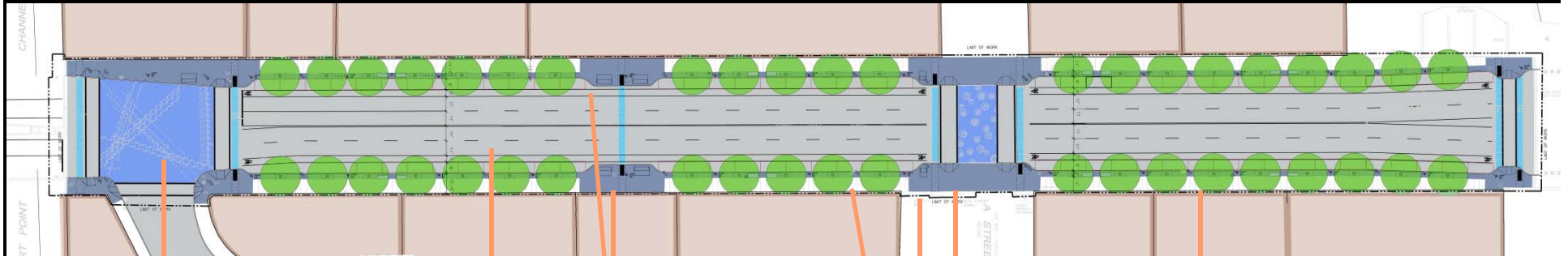
Summer Street Update

Fort Point Channel Landmark District Commission
January 12, 2017



Urban Design and Engineering Services Relative to the Reconstruction
of Summer Street in the City of Boston

Summer St. Improvements Previously Presented



Crossings made shorter and highlighted with street imprint and lighting

Bumpouts for display screens or art

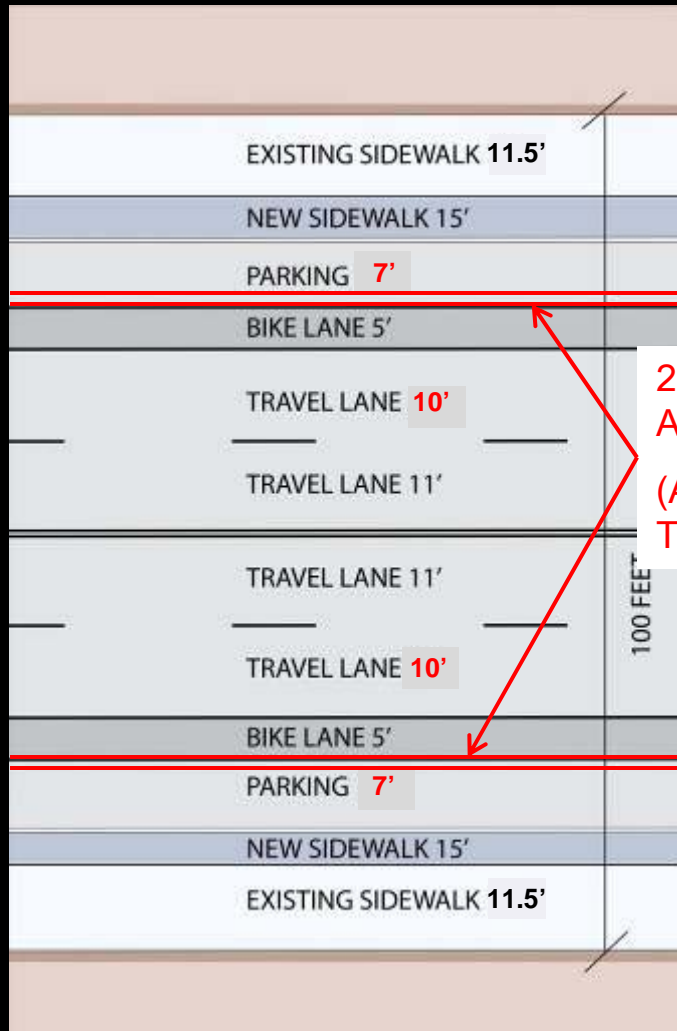
New striping, lighting, bike racks, and signals throughout

Granite gathering areas and continuity strips with drainage detail

A Street Bridge crossing

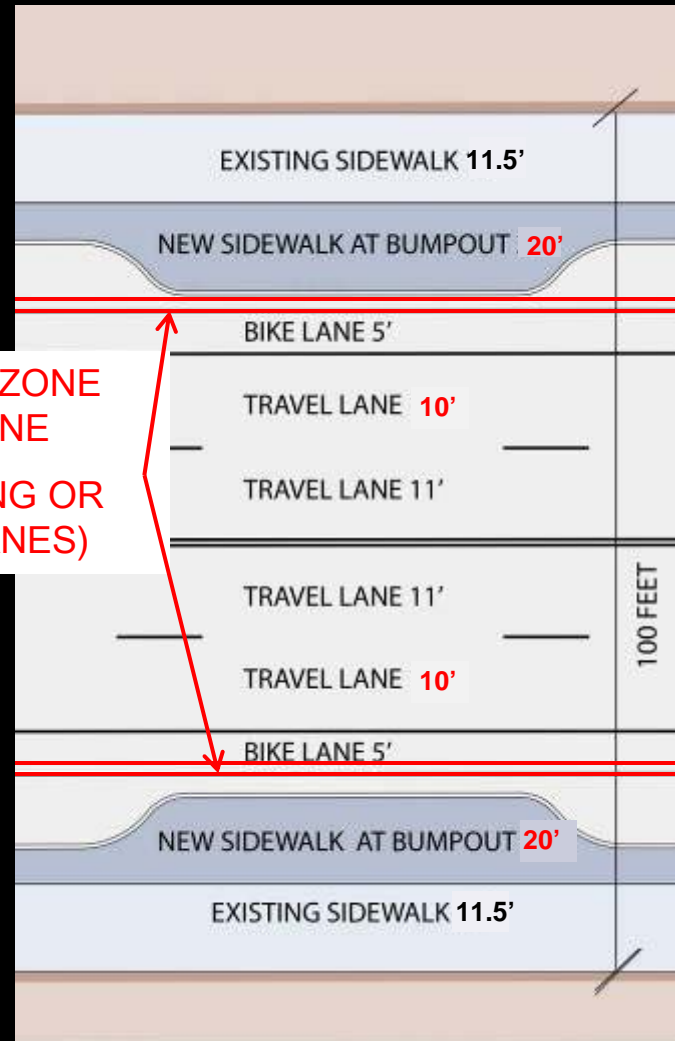
Paired street trees with openings at crossings and for public art

Summer Street Dimensions – as Presented 2012



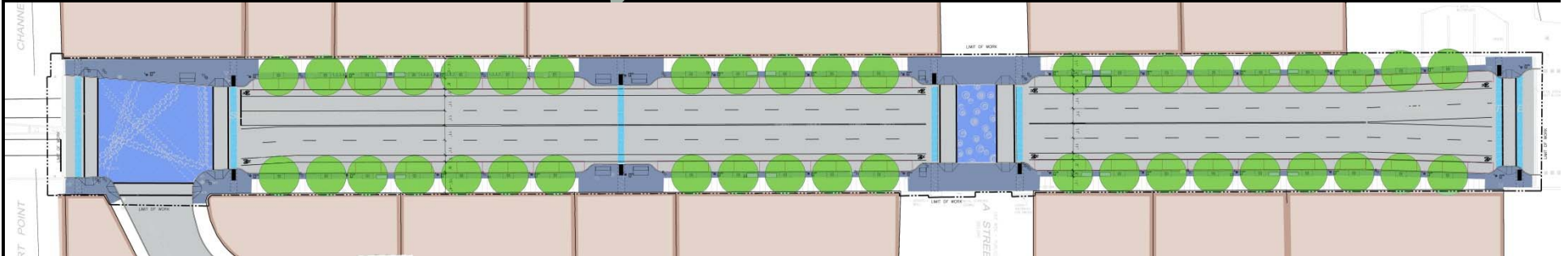
Typical

2' BUFFER ZONE
AT BIKE LANE
(AT PARKING OR
TRAVEL LANES)



At Bump out

2012 Landmarks Review Concerns Summary



Street Trees on Summer Street

Location and Arrangement (Cluster Trees at bump outs and include trees along street scape)

Status

Complete

Crosswalk Imprint

Success depends on content

Deleted, except maybe at A Street/Congress

Lighting

Mixed Fixtures on Summer Street need to be black

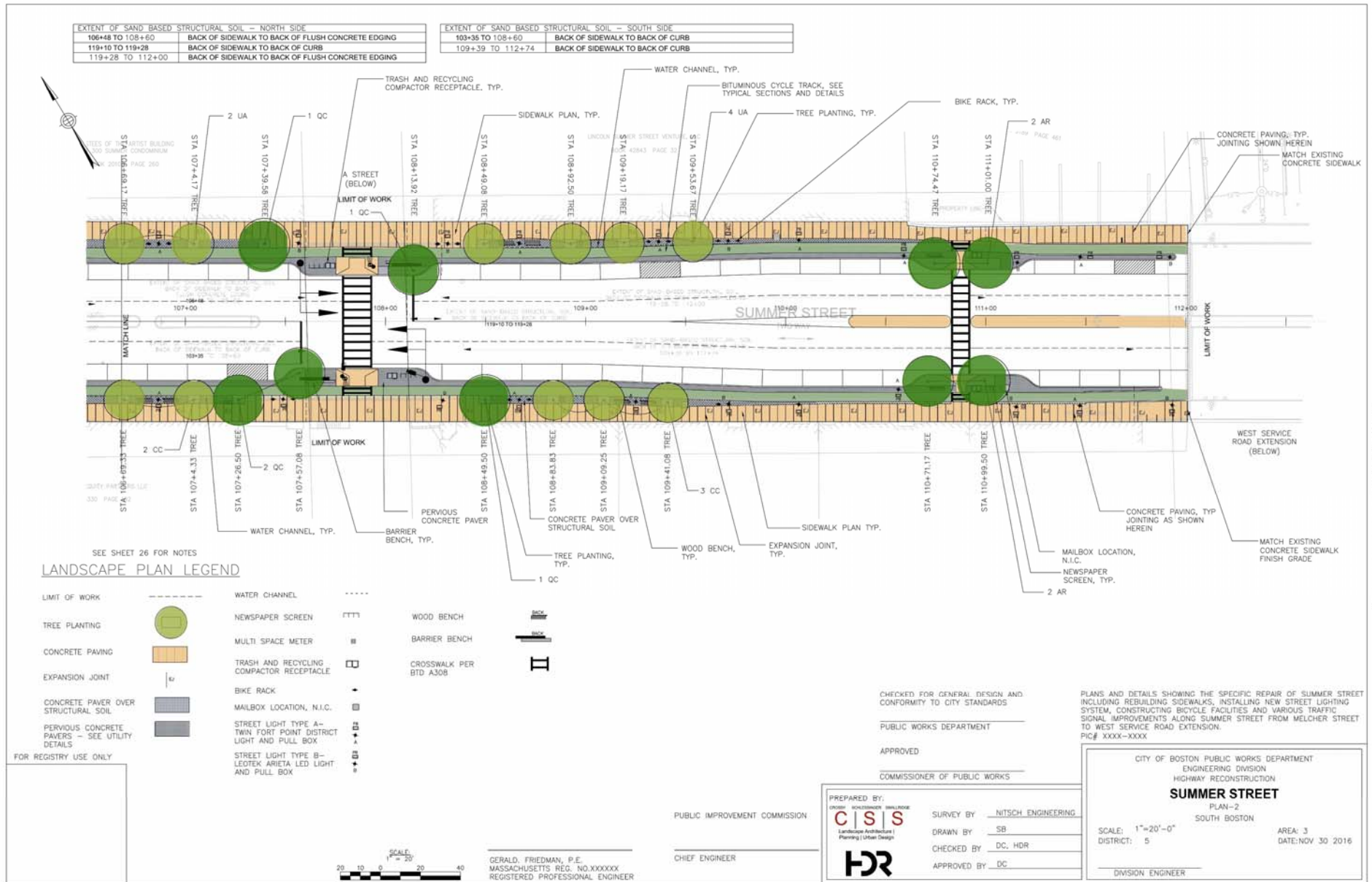
LED, Replace Archetype, Black

Newspaper Box Corrals

Include them where boxes exist today

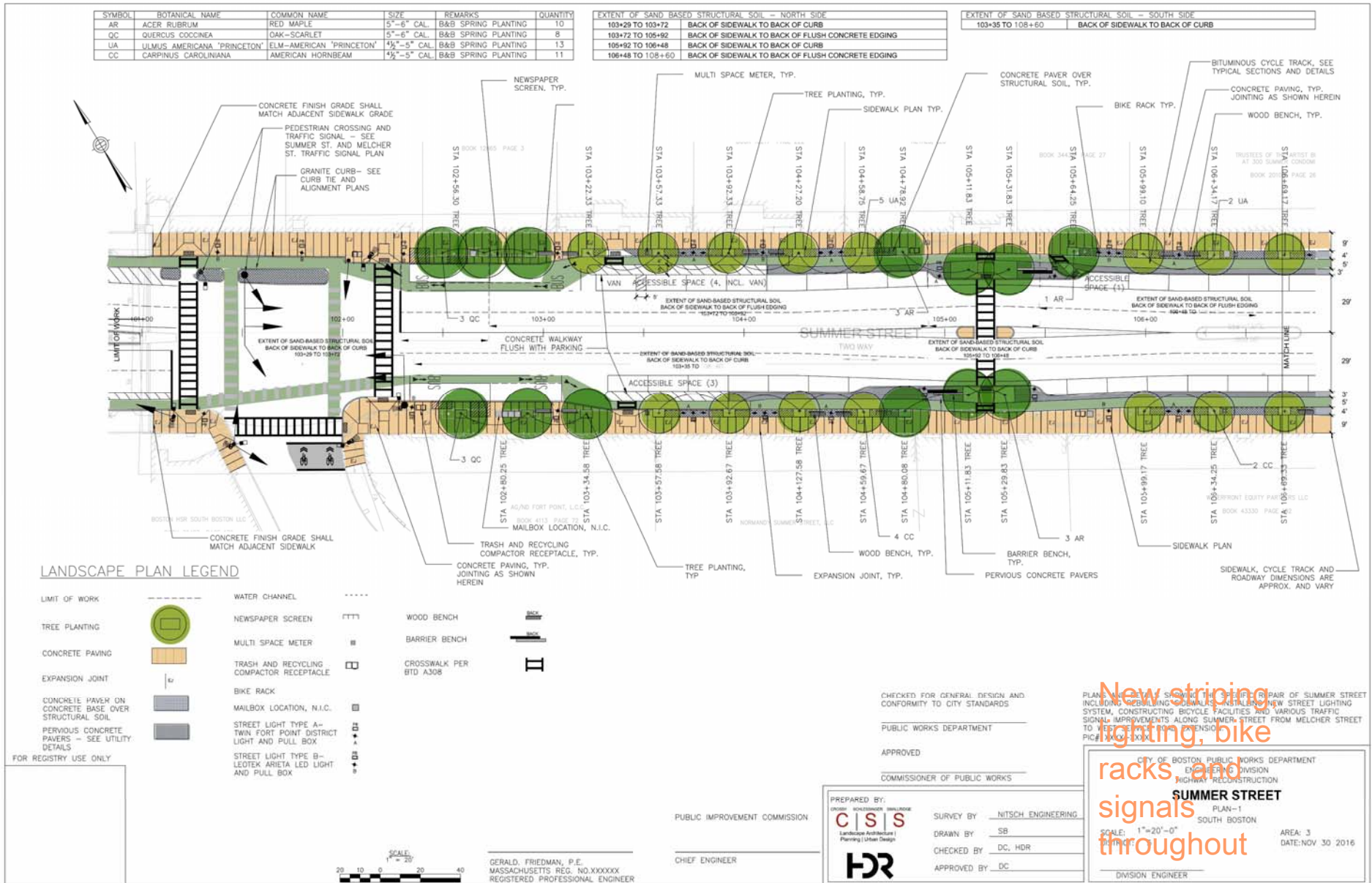
Included

Summer St. – 1 way Cycle Track – Eastern



PROGRESS DRAWING ONLY, NOT FOR CONSTRUCTION

Summer St. – 1 way Cycle Track – Western



PROGRESS DRAWING ONLY. NOT FOR CONSTRUCTION

Thank You