CAST-
EASTON

INDEX

TO SURVEY NOTES

EAST BOSTON

JULY 1, 1895 TO

ENGINEERING DEPT.

SURVEYING DIV.

4427

Addison St

Name.			NATURE OF WORK.	Date.
Cary Colman	Addison	St ✓	Bet. Saratoga & B. & A. R. R. Line. Sur. Div Cor Saratoga Line and Ties Survey	1899
			Survey and measurements	1907
			R. R to Saratoga St. Base line meas.	
			Bet Saratoga & Pope Sts Base line	1910
			Mill Bldg's Meas & offsets	
			Cor. Saratoga and Pope Sts Line	1911.
	Points for Const.			
133 Burrell	Annaroy	St.	Survey & measurements	1933
12 13 Colman	Antrim	St ✓	At Ashley St	1907
37 39 44 45			Line	1909
			Survey & Lines	1910
124			Points for construction	
848 4 Burrell			Line for fence at Booth Hall	1936
B. 864 Pg. 8 Luby.	ARDEE	ST.	Maverick to Everett. Line & C.B.	

Page.	Name.		URE OF WORK.		
76	Cary	Austin Ave ✓	Bet. Saratoga & Collins Sts	Line	19
83			Survey		
85	Colnstan				
B-691 79		This 1930	At Saratoga St	Construction	19
B787 74	Burrell		Survey		19
103			"		"
108-9					

Page.	Name.		NATURE OF WORK.	Date.
9 88-90	Cary.	Ashley Ave.	Nly. side Bet Breed & Valley Sts line	1897
112	"	" "	Location of Tangent Point	1898
26			Bet Breed & Blackinton Lines relocated	1899
499 27			Cor " Ties to intersection	
28			Bet " & Leyden Line	
40			" " " Blackinton C. Bs	1900
41			" " " N side Meas.	
88			" " " " Line	
91			" " " " "	
100			Near " S " C. B.	
101			" " " " Meas.	
104			" " Line to fix curve	
B. 105			W. cor Bennington Tan stakes put in	
106			S side cor " Line	1901
107			Breed & Blackinton Line	1905
108			Breed to Blackinton. Survey, offsets, line & meas.	
109			#48 Line	1908
110			Corner Blackinton Line for fence	1915
111			Breed to Boardman Fences located	
112			& Boardman Line for Mrs Massa	1922
113			Breed St to ~~Boardman St Points of Construction~~	
42			Run inside pages - B-723	
B. 518 43			(this)	
B. 568 34, 35			Breed to Boardman St Points for Construction	
78			" " " " " " "	
B. 592 83	Colman			
B. 606 58				
B. 691 4 5				
B. 723 24 30				
B 751 39		Ashley St.		
82 ~~83~~				
725		"		
B 723 98		"		
B 787 43	Burell			
60				
B 787 61				
67				

	Page.	Name.		NATURE OF WORK.	Date.
518	61	Cary	Bayswater St ✓	Off curve. Ties to Club House	1902
	62			Meas.	
	68 70			Bet. B.R.B. & L. R.R & curve Line	
592	22 24	Colman		Addition to plan Survey	
	133			At Butler Ave C. Basin	
606-16,	18, 21,			Catch Basins	1907
	19			At Tangent Ties to mon	
657	81			Cast.	1913
691	34 35			Saratoga to Butler Ave Construction	1915
	45			At tangent point ties to monument	
	130 133			Austin Ave to Washburn Survey	1917
723	63 66			" " Wappello Rd Basins	1919
	91 92			Plan for extension	1919
51	138 139			Additions	1927
787	16	Burrell		Points for Construction	1927
787	47 49			Catch Basins	1928
789	51			at Nancia St Ties	
	121			at Lillian St. Catch Basins	1930
794	140			Line Bet. Nancia & Annaroy Sts	1934
B787	1 9	Burrell	Barnes Ave	Survey and Points for Construction	1927
B787	24 27			Points for Construction	

ok.	Page.	Name.		NATURE OF WORK.	Date.	
439	20-21	Bary ✓	Belle Isle Creek	Loc. bet Boston & Revere of boundary	1896.	Feb 25.
	24-25 B 1111 31-33-37		Beach View Ave.	formerly Montmorenci Ave Plan and Profile	1931	
B. 568 132, 133 ✓ B. 840 94 Luby			Beck St.	Bet Chelsea & Bremen Assessment data	Line	1906.

Book.	Page.	Name.		NATURE OF WORK.	Date.	Book.	Page.
B522	66 67	Monahan ✓	Belmont Place	Everett St to Mavericks	Survey	1902	

ook.	Page.	Name.		NATURE OF WORK.	Date.	
			Belmont Square			

Book.	Page.	Name.		NATURE OF WORK.	Date.

Book.	Page.	Name.		NATURE OF WORK.	Date.	
B. 436	62	Cary.	Bennington St	At #233 line for G. T. McGuniss	1895	July 31
" "	70	"	" "	" #219 " H. H. Fish	"	Aug. 6
" "	77	"	" "	" #238 line for Wm Keough	"	Sept. 13
B- 439	6	"	" "	At Saratoga line for Par. Dept	"	Aug 14
" "	8-9	"	" "	N. ly cor. Saratoga St Line	"	" 28
	16-17	"	" "	" " " " for C.B.	"	Sept 25
	24-25	"	" "	Bet Saratoga & Walley Sts Line	1896	May 5.
	44-45	"	" "	At Walley St Line for filling	"	Aug 27
	87	"	" "	Ely cor of Wordsworth St Lines	"	Sept. 27
	96-97	"	" "	Wly. Bredd St line for C. Basin	1897	Nov. 3
	106	"	" "	Sly. cor of Saratoga St. line for Sullivan	1898	Mar. 16
	110	"	" "	Bet Saratoga & Thimbull St. survey	"	June 16
B-450	52-53.			" Wordsworth & West Sts Line	1896	Apr 8
B 457	26-27			" Prescott & Chelsea Sts line		Oct 17
	64-67			" Wordsworth & Saratoga Sts Marsh-land	1897	Jan. 16
	34-35			S.W. cor Moore St Line		Mar 30
B-473	42-			W side Bet Wordsworth & West Line		
B-485	39	Survey for Lies		Survey & meas. of buildings	1898	
	42			" " "		
	53			" Saratoga to Leyden		
	1			" Wordsworth " Beachmont		
B-486	17			N. cor Saratoga St Line	1899	
	1			Near " " New "		
B-487	18			S cor " " "	1900	
B-499	2			" " " "		
	5			Near Leverett Ave "		
	14			N side bet Blackinton & Leyden "		
	15			" " " " "		
	82			W cor Ashley St Tan stakes		
	83			Bet Swift & Parkway Line		
	86			N cor Moore St "		
	87			W " " " "		
	94			N side " & Byron Sts "		
	95			" " " " Swift " "		
	98			" " Chelsea " "		
	99			#600 " Moore " Byron "		
	102			#394-8 " Swift " Parkway "		
	103			W cor Wordsworth St "		
	112			N side bet Moore & Swift St "		
	113			" " " Byron " Wordsworth "		
	24			" " " Swift " Parkway "		
512	26			" " " " Moore "		
	76			" " " Byron " " "		
	79			" " " Parkway " Bremen "		
	81			S cor Chelsea St "		
	80					
	82					
	84					
	86					
	87					
	88					
	89					
	90					
	92					
	93					
	95					
	96					
	97					
	100					
	102					
	103					
	104					
	106					
	107					
	108					
	109					
	110					
	112					
	114					
	115					
	116					
	117					

Book.	Page.	Name.		NATURE OF WORK.	Date.
	134				
B. 512	135	Cary	Bennington St	At junc Chelsea St Line	1900
	142			N side bet Swift & Parkway "	
	143			" " " " Moore & Sts "	
	144			" " " Byron " " "	
	145			" " " Swift " "	
	146			S " " " " Harmony (Cemetery Survey)	
	147			N " near Leyden Line	1901
	148			" " " "	
	149			" " W cor " "	
	32			W " cor Ashley Ave "	
	55			" " W " Saratoga "	
	30			#1112 Ties to Tab Point.	
B. 518	31			N side bet Blackinton & Leyden Line	
	32			" " " " "	
	33			Survey of Cemetery	
	36			N side bet Wordsworth & West "	1900
	37			" " " " " "	
	42			" " " Byron & Moore "	
	43			S " " Swift & Harmony Offsets	
	44			N " " Wordsworth & West Line	
				Both " 2 " " " Lines	
	46			N side " Bremen " Parkway "	
	48			" " " B & A.R.R " Swift " Lew Div	1901
	49			Swift to Trumbull Line & Bs	
	50			" " " " "	
	51			S " Cas Wordsworth " "	1900
	1			" " Bet Swift & Moore " notes	
B. 520	85			N " " Chelsea St & B & M.R.R. Line	1901
	102			Bet Swift & Moore Line & B.	
	103			" Byron " " " "	
	105			" " " Wordsworth " "	
	106			" Sluiceway " " " "	
	110			" Parkway " Moore " "	
	111			N. side bet Prescott & Chelsea Line	
	119			S " at & near " "	
	122			" " bet Swift & Harmony Survey Am.	
	129			E ly cor Ashley Ave Line	
	130			" " " " "	
	148			Bet Saratoga & Leyden Sts "	1902
	150			Revere " " "	
	28				
B. 523	27		✓	N.W side bet Parkway & Swift Line	
	94			NW. cor Wordsworth Intersec.	
	97			bet Trumbull & " Line	
	110			N & W. cor " bors.	
	115				
	128				
	129				
	46				
	47				
	10				
	11				
	22				
B. 528	23				
	28				
	29				
	30				
	31				
	32				
	33				
	34				
	41				
	44				
	47				
	80				
	81				
	82				
	83				
	2				
B. 537	9				
	52				
B. 518	53				
	54				
	55				
	76				
	79				
	84				
	87				
B. 543	25				
	44				
	45				
	46				
	47				
	48				

Book.	Page.	Name.		NATURE OF WORK.	Date.
B.543	49	Cary	Bennington St	At Saratoga St. Pan. Point. fixed	1902
	54			S.E side bet Wordsworth & Trumbull Line	
	55			Near & West of Moore Sts Line	
	77			At Moore & Byron Sts Cors staked out	
	98			" Wordsworth & West. " " "	
	99			" Trumbull St " " "	
	100			Bet Moore & Byron C.Bs " "	
	101			Sly. cor Wordsworth " " " "	
	102			Bet " & Saratoga " " " "	
	103			" Trumbull " " " " " "	
	108				
	109				
	111				
	112				
	121				
	124				
	125				
	124				
B.512	125			N side bet. Swift & Parkway Line	1900
	126			" " " " Moore "	
	127				
B.554	4	Burrell		W. cor at West St, also S. Corners	1903
	5	"		Trumbull St "	"
	6,7	"		" " & West St " Ties	"
	14,15	"		W. cor Saratoga Pan. & "	"
	16,17	"		S. " " Curb line	"
	20,21	"		E. " Chelsea St Line	"
	22,23	"		N side bet Ashley & Leyden Curve	"
	24,25	"		S " at Chelsea St Line	"
	30,31	"		N " bet Bend & " " "	"
	40,41	"		" " " Prescott & " "	"
	44,45	"		" " " " " "	"
	46,47	"		Bet. Swift & Moore St # 506-508 "	"
	48,49	"		From Pan. to Revere Line "	"
	60,61	"		S. side at bend near Chelsea St "	"
	62,63	"		" " Bet Ashley Ave & mon. "	"
	92,93	"		Opp. Blackinton St C.Bs. put in.	"
	94,95	"		Bet. Saratoga " Blackinton C.B.	"
	116			Chelsea St & R.R. Line	1904
	117	"		W. cor Leyden Pan. point.	"
	120			N.W. side bet Chelsea & Parkway Line	"
	121	"		" " " " Prescott "	"
	130			N. cor Bremen St Line	"
	131	"		" " Chelsea "	"
	132			Bet. Day Sq & Bremen St "	"
	133	"		E. cor Chelsea St "	"
	136			N side at Square near Chelsea " C.B.	"
	137	"		Bet. Chelsea & Bremen St " "	"
	138			" Ashley St & Leyden St. " "	1903
	139	"		N. cor Saratoga St	"
	142			At Day Sq. Line for construction	1904.
	143	"		N.W cor. Byron St Line	
	142			Cor Orleans "	
	143	"		" " C.Bs.	
	144				
	145	"			
	145	"			
	98,99	"			
	100				
	101	"			
	140				
	141	"			
.588	6,7.	"			
	82,83	"			
	84				

Book.	Page.	Name.		NATURE OF WORK.		Date.
B. 568	88		Bennington St	Near Orleans St	C.B	1905.
	92			No 423	C.B	
	100, 101			" 408	C.B.	
	48					
B 592	49	Colman		Swift to Orleans St Points for construction		
B-499	80			lies to spike at onon intersection centre lines		
	67					
~~B-606~~	~~66~~			~~of B. C. B & L. R. R.~~		
	66					
B-606	67			# 291 to # 297 Meas of estates		1908
	68			# 78 Line		
	88					
	91			Cor. Butler Ave Cor. staked out		
	124					
	127			Swift St to # 402 Meas of building		
B-621	19			Near Porter St Line		1909
	80			# 533 Cors of Bld'g plumbed		
	82			Bet. Orleans and Swift Sts Line		
	118			Cor. Saratoga St. Line		1910
B-637	8-9			# 376 Chelsea St Line		1911
	64, 65			Near R.R. Bridge at Leyden St		
	82			Cor. Porter St Line		
	142			Near Breed St Line		
	62					
B 657	63			At Orient Heights Station Line		1913
	74			# 16 - # 18 Line		
	88					
	89			At Change of Grade Crossing Lines, curs, inter.		
	86					
	87			Saratoga Edwards Trumbull Lines & points.		
	146			Bonfagni. Survey		
	142					
B 522	143	Moreham		Between Moore St & Swift St. Lot Staked out		1909
B-575	48	Edmands		Chelsea & Neptune Rd Line		1904
	56					
	66			Base Line of B & A. R.R.		
	67					
B. 658	2	Colman		Cor Wordsworth St Line		1914
	16					
	17			Near Lyden Line for Bianco		
	36			No # 164, 166 Line		
	96					
	98			Prescott to Chelsea Offsets and Line		
	116			No. 438 Line		1915
B-691	36			Tangent near Leyden Ties		
	~~45~~			~~At tangent point ties to monument~~		
	47					
	48			Moore to Swift Line		
	65			No. 486 Line		
	70			S side near Saratoga Line		1916
	102					
	103			At Orient Gardens Grade		
	104					
	109			At Orient Heights Map		
B-723	50			Survey of Mothers Rest		1918
B 751	130, 131		See Burrell bfore running	Porter St to Marion St Line		1917
B 781	63	Burrell		Carey Sq. to Brook St Offsets		1929
	124-27			Emerson School Addition Survey		1930
B 794	42			# 42 Line		1931
	128					
	129			Boundary Line Boston & Revere		1933 Sy
B-864	132, 133	Luby		Near # 1209 to Leverett Ave.		

Book.	Page.	Name.		NATURE OF WORK.	Date.	
B-439	2	Cary	Blackinton St	Bet. Leyden & Walley Line for filling &	1895	Aug. 8.
	36-37		" "	" Bend & Walley St. Line	1896	June 2
	56-57		" "	At Blackinton School Line Par. Div		Dec 3
	58-59		" "	" " " " & Meas	1897	Jan 11
	"		" "	Rear line of lot " for wall		" "
	74.75		" "	At N.E. cor of Walley St. line for Keough		Mar. 26
	80		" "	At. Blackington School location of		
	81			Catch. Basins in yard		Apr. 16
	32.33		" "	line for curb		" 17
	120		" "	Bet Leyden & Walley wall tested	1898	July 11
	125		" "	Line of	"	Sept. 16
B-499	10 12			Blackinton bet " " New Line	1899	
B-621	104 100	Colman		Survey for new school lot-	1910	
B-637	31			✕3814 Line	1911	
sewer #12	80	Monahan	Bennington St	Line Westbrook St. towards Orient Heights		
3882	42.50 108	Luby	Bennington	Marion to Prescott - line		
131	111		"	line for wid. at Orleans		
	86					
	93		"	Chelsea to Wordsworth B.L. meas.		
	71					
139	79			Marion to Grand June R.R. SUR		
131	24 29			Chelsea to Wordsworth		
167	135			Bldg. at Antrim St		
995	82-85		"	POINTS FOR NEW CURB LINE FROM AUSTIN - PALERMO		

1270 & 1

Q.S.

7527

Book.	Page.	Name.		NATURE OF WORK.	Date.	Book.
						B. 439
						B-49
						B.5
						B.5
						B-6
						B-6
						B.6

Book.	Page.	Name.		NATURE OF WORK.	Date.	
B. 439	66-67	Cary	Boardman St	near Saratoga Location of Marsh. land	1897	Feb. 9
"	72.73			Meast to locate Marsh- land	1900	Mar. 6
B-499	48				18	
	59			Bet Saratoga & Leyden Survey		
	64			Side " Ely Line		
	66					
				Sketch ref to survey		
	72					
	73			Saratoga St & beyond Leyden Meas.		
	75					
	4			Bet Pond & B & M. R. R. Survey	1900	
B.518	9					
B.568	54, 55			Line - Leyden St & R. R.	1905	
B.592	61	Colman		Lot #18 Line		
	136			Near Ashley Ave Line		
B-606	135			Cor Pond St Ties to spike	1908	
B-621	63			#9 - #11 Line for curb	1909	
	72			Survey for playground		
	77					
B-637	152			#9 & 11 Line	1912	
B.658	10					
	13			Near Leyden Points for Sewer Div	1914	—
	28					
	29			Nos. 27, 29, 33 Line		
	117					
	127	- 140		Survey, also ties to side line extended	1915	
B-691	66	#				
	69			Points for Sewer Division		
B.723	29-30			Corner of Leyden St	1917	
	42-43			Additions to plan	1918	
				Points for Construction		
B751	51					
	53			Leyden St to B. M. R. R. Pts for Construction	1923	May 27
	69					
	71					
	73			Catch Basins	"	"
	79					
	91			at Ashley St. (at cor. (Local)	1924	April 21
B787	87	Burrell		Curb line for Pav. Div	1930	
	88					
	93			" " " " "		

Book.	Page.	Name.		NATURE OF WORK.	Date.	Book.
						473
						485
						B. 528
						B. 537
						B. 543
						B-657
						B.658
						3.723
						B75
						B79

Book.	Page.	Name.		NATURE OF WORK.	Date.
473	2-3	Cary	Borden St.	Bet Central and Maverick Sq. C. B.	1897
	12-17			" " " Meridian C. B.	
	54				
485	55			At Central Sq. Loc. of moni's	1898
	126				
B. 528	127			Bet " " & Decatur Survey Central Sq	1901
	16				
B. 537	17			E side #17-23. Line	1902
	132				
B. 543	133			W. cor Summer St Line	1903
	144				
	145			W side, opp. Lexington #270 Line	
	20				
B-657	21			#412 - #422 Line	1912
	133	Colman		Line for Libary	1913
B. 658	110			Cor Lexington St Line	1914
723	23-24			Maverick St to Ferry Line	1917
B751	94	Burrell		Opp City Fuel Catch Basins	June 1924
	95			at North Ferry " "	" "
	92			Catch Basins opp #178	
B794	51			#301 Line	1932 Jan.

Book.	Page.	Name.		NATURE OF WORK.	Date.	

Book.

B-49

B. 51

B. 54

B-60

B-62

B. 6

B-6

B. 7

B7

B8

Book.	Page.	Name.		NATURE OF WORK.	Date.
B-494	21	Bary	Boston Common	Variation of needle Transit # 58	1898
B.512	60 61			" " " " "	1900
B.543	122 123			" " " " "	1902
B-555	42 63	Holman	"	" " " " "	1903
B-606	139			" " " " 2	1908
B-621	84			" " " "	1910
B.658	1			" " " "	1913
B-691	120			" " " "	1916
B.723	186			" " " "	1920
B794	16	Bussell		" " " "	1930
	16			" " " " #5996	1931
	16			" " " " "	1932
	16			" " " " "	1933
	16			" " " " "	1934
	16			" " " " "	1935
	16			" " " " "	1936
	16			" " " " "	1937
B848	26			" " " " "	1938
	26			" " " " "	1939

Book.	Page.	Name.		NATURE OF WORK.	Date.		Book.

Book.	Page.	Name.		NATURE OF WORK.	Date.	
			Breeds Island			

Book.	Page.	Name.		NATURE OF WORK.	Date.		Book.
							B. 43
							B-4
							B.

Book.	Page.	Name.		NATURE OF WORK.	Date.	
B. 439	36	Carg	Breed St	N.E. cor of Leyden St. line for Mc Weeney	1897	Sept. 27
	102			Sly. cor of Breed St line for Cassen	1898	Mar. 8
	126	⇔ car Indet stop		Bet Leyden & Ashley Ave line for Par. Sept.	"	Nov. 1
	130			Bet Leyden & Ashley Ave line Par. Sur	"	Nov 22
	6					
B-499	8			S.E cor Leyden St Line	1899	
	26			Bet Leyden St & Ashley Ave "relocated		
	27			Cor " " ties to spike, intersec.		
	28					
	28					
	68					
	69			Bet B.R.B & L. R. R & Ford St " Survey Ford St		
	70					
	71			" " " Meas		
	114					
	115			S.W cor " Leyden St Line	1900	
	16					
B.518	17			At Ford St Line & B.		
	18					
	19			" " " Ties		
	23			Near Leyden " " meas.		
	24					
	25			S side near Leyden Line C.B.		
	34					
	35			E " S of Ashley Ave "	1901	
	74					
	75			S " at curve near Gladstone Line	1902	
	75			Bet Leyden & Ashley Ave		
	96					
B.554	97			Near W. cor of Bennington C.B.	1903	
B.592	8	Colman		Cor. Gladstone St. Line		
B-606	9			Leyden to Gladstone Line & ties to intersection	1907	
	40					
	41			Leyden to Gladstone Line	1907	
	85			Cor Leyden Line	1908	
B-621	14			Cor Ford St Line	1909	
	111					
	88			At Ashley St Line for C.B.		
B-657	89			At Change of Grade Crossing	1913	
	140			※23- ※25 C & Ashley. Line		
B.658	44/47			Bennington to Ford Survey	1914	
B.723	96-97			Leyden to Ashley Ties	1919	
	98			At Ashley. Intersection & angle		
B751	96			cor Leyden St Line for Edgestone		
	3			Ties to Monument	1921	Oct
	2			at Leyden Line for Mr Kane	1921	Oct
B787	46	Burrell		#9 to #11 Line for Curb	1928	
B794	9 to 15			Assessment plan measurements	1930	Dec.
B848	16/17	Burrell		at Leyden St cor staked out	1936	Oct

Book.	Page.	Name.		NATURE OF WORK.	Date.	

Book.

B. 43

B-47

B-48

B-4

B.5

B.5

B.

B.5

B.5

B-

Book.	Page.	Name.		NATURE OF WORK.		Date.	
B. 436	125	Cary	Bremen St.	near Brooks St.	Line for C. B.	1895	Nov. 19
" "	126	"	" "	Wly. Cor Marion St	C. B.	"	" "
B. 450	136			At W cor Marion	Line	1896	July 15
B-473	8-9			N.E. cor Brookes	Line for Sew. Div	1897	
	52-3			N.W. " Putnam	" " Pav. Div		
	86-7			# 286-288	Line		
	88-9			Bet Gove & Porter Sts	"		
	112-13			" Brookes & Prescott	Offsets		
	118-19			N.W. cor Putnam	Line		
	58						
B-485	59			Meas. for Bennington St	Survey	1898	
	76						
	77			Bet Bennington & Prescott.	Line		
	124						
	140			" " " "	Meas & offsets		
	90						
B-494	91			" Brookes " "	Line	1899	
	124						
	125			# 310-312 " "	Putnam " Pav. Div		
	34						
	36			# 294 " " "	"		
	128						
B.512	130			S cor Saratoga St	Line	1900	
	150						
	151			# 372-4 Bet Prescott & Bennington			
	58						
B.528	59			# 400 " " " "	Line	1901	
	66						
B.543	67			N.W. side " Porter "	Marion C. B.	1902	
	68			" " " Brookes "	" "		
	69			" " " Prescott "	Bennington "		
B.554	42.43	Burrell		Bet Porter & Marion	# 208 Line	1903	
	84.85	"		" " " "	"	"	
	90.91	"		" Putnam " Prescott.	"	"	
	124/125	"		Nos 194 - 200	"	1904	
	136						
	137	"		N. cor Bennington	"	"	
B.568	28, 29			Marion & Brookes.	Line		
	30-32			Brooks & Putnam	Survey	1905	
	86, 87			Near Bennington	C. B.		
	90, 91			Marion & Porter	Line		
	110, 111			Saratoga & Glendon Pl.	Line	1906	
	116, 117			# 210 - 220	Line		
	122, 123			# 464	Line		
	130, 131			Near Saratoga	C. B.		
	139			Off # 22.	C. B.		
B.592	18	Colman		Swift and Glendon Pl.	Line		
	54						
	55			Maverick and Gove Sts	Line and C. Basin		
	56			# 66	C. Basin		
	104						
	105			# 190, 192	Line		
	106						
	107			At Prescott St.	Line		
	120						
	121			# 496	Line		
	124						
	125			At Porter St.	C. Basin		
B-606	114			# 234 - # 236	Line	1908	
	142			Cor Marion St	Line	1909	
	118			Near Marion St	Line	1908	

Book.	Page.	Name.		NATURE OF WORK.	Date.		Book.
B-621	30	Colman	Bremen St	At Marion St. Line for curb	1909		B-45
B.637	48			#322 #326 Line for Pav. Div	1911		B-62
B-657	6			#400 Line for curb	1912		B 94
	76						
	78			Saratoga to Curtis Line	1913		
B-575	13/29	Edmando		Porter to Bennington Line	1904		
	42/47			Bennington to Glendon Pl. Line	1904		
B.658	19			Neptune Rd to Saratoga St. C. Bo	1914		
B. 723	137			Maverick to Porter Sts	1920		
B 751	138	Colman		Sumner St to Maverick St Line Angle	1922		
	20/21			at Brooks St. Line Paving Div	1926		
	126			Accident Meas Neptune Garage	1927		
	136/137						
B 848	18	Burrell		#254 Line for Paving Div	1937	July 1	
	24			#240 Line for Paving Div	1937	Aug 1	
B							
B 863	92/116	McCarthy		Maverick St. to Bennington-line & offsets	1938		
131	70			Bennington to Prescott			

Book.	Page.	Name.		NATURE OF WORK.	Date.	
B-450	29	Bary	Brigham St	Survey for plan	1896	Feb. 28
B-621	106	Coltman		Lines for Sam Adams School	1910	
B 974	66	Monticello	"	Survey for Wall	1962	May 24
~~B 994~~	~~66~~					

Book.	Page.	Name.		NATURE OF WORK.	Date.	

Book.

B-450
B-473
B.508
B.5
B.52
B.52
B.54
B.54
B.55
B-62
B-65
B.72
"
B7
"
B7
B7
08
B8

Book.	Page.	Name.		NATURE OF WORK.		Date.	
B-450	32-33	Cary	Brooks St.	At S.W. cor Lexington St	Line	1896	Mar 26
B-473	38-41			Cor. of W. Eagle	"	1897	
	147						
B.508	148			" Falcon	"		
B.520	99			Bet Condor & W. Eagle	"	1899	
	98						
B.523	101			E side bet Bremen & Chelsea	"	1900	
	14						
B.528	15			W. cor Princeton	"	1901	
~~B.543~~	~~58~~			E side # 59-61	"		
	58						
B.543	59			" " bet Falcon & Condor	"	1902	
	74			Near S.W. cor W. Eagle	B.B		
	75			" S " Moris St	"		
	134						
B.554	135	Burrell		Nos. 225-227	Line	1904	
	66						
B-621	32	Colman		S.E. cor Falcon	Line	1909	
	96						
B-637	97			Cor. Havre St Survey for	Libary	1912	
	121						
B.723	122			At Falcon St-		1919	
	102						
"	103			Bennington to Chelsea.		1919.	
B751	54-57			Saratoga St. to Lexington St.	Line	1922	Dec. 2
" "	124			Line New High School		1926	
	126			at Bremen St Line Paving Div		" "	
B787	36	Burrell		cor Bremen St Line for Land Court		1928	
B787	62			Paris to Havre St.	Line	1929	
B882	33	Luby	Brooks	Trenton to # 146	Line.		
B882	67			White to Condor	Line		

Book.	Page.	Name.		NATURE OF WORK.	Date.		Book
							B-6
							B.6
							B-6
							B

Book.	Page.	Name.		NATURE OF WORK.	Date.
			Butler Ave.		
B-657	81 82 83	Colman		Cor Saratoga to B.C.B & L.R.R. Spurs.	1913
B.658	148 152			Thurston St to B.C.B & L.R.R - Survey	1915
B-691	96 100.			Additions to plan	1916
B 794	82 83	Burrell		Plan up to date	1932 Oct.

Book.	Page.	Name.		NATURE OF WORK.	Date.

Book

B. 436

4

B-45

B-49

B-

B.5

B.5

B

B.

B.5

B.5

B-6

B-6

B.6

B.

B.

B 8

13

Book.	Page.	Name.		NATURE OF WORK.	Date.	
B. 436	50	Cary.	Byron St.	At #67 line for Par. Sleft.	1895	July 23
"	55	"	" X "	Bet Bennington & Saratoga St line J. Sloud	"	" 29
" "	57	"	" "	" Saratoga & Pope Sts " " "	"	" 29
" "	68	"	" "	near Saratoga St line W. J. Gallagher	"	Aug. 1
" "	122	"	" "	" Wly cor of Bennington Par Sleft.	"	Nov. 12
" "	123	"	" "	" Saratoga St line	"	" 20
450	2. 3	"	" "	Bet Saratoga & Bennington Sts line	"	Dec. 2
"	4-5	"	" "	Bet " " Pope Sts. "	"	" 3
	82-84			S. E. cor Horace St Line	1896	May 4.
	114			Near Saratoga & Pope Line		June 24
	132			" " Line		July 13
	132			At W cor Saratoga Line for C. B.		Sept 14
B-407	10			Bet Saratoga & Pope " notes Addison St	1899	
B-494	140			At Coleridge St " Sew. Div		
B-512	2 3			N cor " " " "		
	6			" " " " Ties		
	7					
	8					
	9					
	22			Bet #206 & Cooper St Offsets meas.		
	23					
	88					
B. 523	89			N cor Coleridge Line	1901	
B. 528	18			Bet Saratoga & Pope " notes		
B 537	10 11			" " " Milton St " "		
B. 543	110			Near E cor Bennington St C. B.	1902	
	128					
	129			W. cor Horace. School House Staked out		
B. 554	56, 57	Burrell		" " Saratoga St Line	1903	
	57, 58	"		Bet " & Bennington "	"	
	81	"		E cor Horace C. B.	"	
B. 568	2			W. " Horace Line	1904	
	6, 7.			N. W cor Bennington St Line	.	
B-606	10	Colman		At Horace St Line	1907	
B-621	10			#61 Line	1909	
B. 637	28			At Cemetery Line	1911	
B. 658	26 27			Nos 77, 83, 85 Line	1914	
B. 723	52			Cor Saratoga Pins to monument	1918.	
B 848	11 13	Burrell		Bet Saratoga St & Wm. F. Mc Clellan Highway		
[redacted]				Catch Basins staked out	1936	May
131	84	BOS		Coleridge & Saratoga. line reloc		

Book.	Page.	Name.		NATURE OF WORK.	Date.	

Book.
B. 457
B. 508
B. 518
B. 554
B. 658

Book.	Page.	Name.	V	NATURE OF WORK.	Date.	
B. 457	66-67	Cary	B. R B & L. R. R.	Bet Underwath & Saratoga St Marsh-land	1897	Jan. 16
B. 508	127			" " & Short " Angles & areas	1899	
B. 518	36 37			Saratoga St to mon. Line notes	1901	
B. 554	12 13	Burnell		" " centre line & ties	1903	
B. 658	7 8			Centre line, and ties to mon at Orient Heights	1914	

Book.	Page.	Name.		NATURE OF WORK.	Date.	

Book.	Page.	Name.		NATURE OF WORK.	Date.	
B. 457	74-76	Cary.	Central Sq.	Sly. cr of Porter St. Line	1897	Feb. 29
B-485	54 55			At Border St Loc. of anons	1898	
B-508	83 87 90 99			E cor Saratoga Line	1899	
				Bet " & Bennington Survey		
B. 528	114 115			S side Meridian # 10-11-12 Line	1901	
	126			At " & Liverpool Survey Central Sq		
	159			Sly side Bet. Liverpool & Border St. Offsets & mon'ts.	1901	
	30					
B-606	81	Colman		C. Basin	1907	
B-637	67			Plan of enclosure & sidewalks	1911	
B. 658	101			At Porter St Line for signs	1914	
B751	127 128			" " " Trial line	1926	
	129			" " " Line as marked		
B804	34			Line for Central Sq. Elipse on Meridian St	1937	

Book.	Page.	Name.		NATURE OF WORK.	Date.	

Book.

B.52

B.52

B.52

B.55

B.56

B.59

B-62

B.65

128

.0003 59 .0177

.0003 5

.018 4 .072

Book.	Page.	Name.		NATURE OF WORK.		Date.
	134					
B.520	135	Cary	Chaucer St.	Near Moore	Vent-pipe	1900
B.523	8			Side near Curtis	Line	
	9			E cor "	"	
	12					
	13			" " "	Ties C.B's	
	14					
	50			Bet Moore & "	Offsets	
	51					
	78			Side bet " & Pope	Line	
B.528	79					1901
	78					
B.554	79	Burrell		S. cor Curtis St	C.B.	1903
B.568	102, 103			Near Moore	Line	1905
	116					
B.592	117	Colman		At Moore St.	Meas buildings	
	12					
B-621	13			Chevens School	Lot cors and ties	1909
				W 25 - W 27	Line for paving dept	
	17					
B.658	114			No 41	Line for Turner	1915
1283	44			CURTIS to MOORE Sts		

Book.	Page.	Name.		NATURE OF WORK.	Date.	

3/154 4/111

Book.	Page.	Name.	✓	NATURE OF WORK.	Date.	
-450	71-73	Cary	Chelsea St.	Nos 140-150 Line	1896	Apr 24
	118			At Scor Saratoga St "		June 25
	122			At Standard Oil Co. "		July 8-9.
	126			" " " Loc. of tangent		" 9.
B-457	18-19			" W.cor Porter St Line		Sept 30
	22			near Prescott St. location of C.B.		Oct 5
	54-55			Bet. Putnam & Prescott Sts Line		Dec. 2
B.485	56			Scor Marion St Meas. Par Yard Lots	1898	
	57			N cor " " Line	1899	
B-494	86			Survey land New Par. Yard		
	87			At Par. Yard (Old) Lots staked		
	98			Bet Madison & Brookes Survey " "		
	111			At City Lot (New) Fence Line		
B-508	23			#95 Bet Gove & Porter Sts "		
	28					
	29					
	76					
	79					
	138					
	139					
	122			S side " Bennington & Saratoga "	1900	
B.512	123			NW " near Marion "	1901	
B.523	92			Saratoga easterly to curve Line Par. Div		
	138					
	139					
	16			S.E side bet Porter & Marion #147-9. Line	1902	
B.543	17			S ly cor Curtis St		
	26			" " " " Loc. C.B. "		
	27					
	27			Near Ely cor Putnam " " "		
	53			S.E side bet. Gove & Porter #77. Line		
	60			NW " " E. Eagle & Glendon Pl		
	61			Survey, Old Par. Yard Lot		
	140			No. 430 Bet. Saratoga & Eagle Sq. Line	1903	
~~B.554~~	~~2.3.~~			E cor Bennington St "	"	
B.554	2.3.	Burrell		S side at bend " "	"	
	20,21	"		Bet Eagle Sq & Curtis C.B	"	
	24	"		No. 120 & 122 Line	"	
	65	"		E side near Bennington "	"	
	104			At N. cor " "	"	
	105	"		" E " " Meas & etc	"	
	106			S side at Healy C.B.	"	
	107	"		#276. Line	1905	
	138			#220 Line	1906	
	139	"		#70 Line		
	142			#272 Bennington St Line	1907	
	143	"		N.E. cor Marion Ties to line	1909	
	144	"		At Marion St Curb meas.		
B.568	70,71			#170 - #176 Line		
	130			#214 Line for Popitz		
	130			Surveying for grading Maverick Sq		
B.592	131			Cor Maverick Sq. Line	1911	
	26			#428 Line		
B-606	27	Colman		#376 Line		
	144					
	145			Gove to Porter Sts Meas of bldgs fronts	1912	
B-621	24					
	58					
	59					
	60					
B-621	68-71					
B-637	6					
	27					
	8-9					
	118					
	119					

Book.	Page.	Name.	✓	NATURE OF WORK.	Date.
	133				
B-637	136	Colman	Chelsea St	Gove to Chelsea Pl. Meas of bldg's	1912
	137			Cor Gove St Tie.	
	140				
	141			Meas to locate Chelsea Place	
	28			#86	
B-657	29			Survey	
B. 658	74			Cor. Putnam St Line	1914
B-691	126			No 280 Encroachment	1917
B-728	94			Cor Porter. Intersection and angle	1919
	112			Saratoga to Beck Line	
	115			And Beck St Line	
	118-120			At Standard Al Line. Fence	
B751	93			" " " "	
B787	72			Addition to U.S. Grant School Survey	1929
	77			Cut off at Saratoga St. for Gas Station	1929
	78			Check of U.S. Grant School Lot Lines	1931
B794	49				
B 863	117 to 124	McCarthy		Maverick to Day Sq. line & offsets	1938
B 882	116 118	Luby		Putnam to Brooks	
131	21 49	BOS		Saratoga to Prescott Inc use in Bennington ST	
B867	2- 27	McCarthy		Maverick St to PORTER	

Book.	Page.	Name.	✓	NATURE OF WORK.	Date.
B-621	78	Colman	Clyde St.	At Marginal Line	1909
B-944	12	Diliberto	" "	Discontinuance	1955

Book.	Page.	Name.		NATURE OF WORK.	Date.

Book.	Page.	Name.		NATURE OF WORK.	Date.
B-508	102	Bary	Coleridge St	At Byron St Sewer Div	1899
	109			Bet Short & Rice Sts Offsets	
	111				
	118				
	120			" " " "	
	4				
B-512	5			At Byron St Line Sew. Div	
	6				
	7			N cor. " " " " "	
	8				
	9			" " " " Ties	
	86				
B.523	87			" " " Line	1901
B.543	95			S side off Wordsworth St C.B.	1902
B. 592	50	Colman		Cor. Short St. Ties to monument	
794	122/125	Burnell		Wordsworth St. to Rice St. Survey	1933 Sept.
	130			Byron St. to Rice St. Point for Construction	1933 Nov.
	132				

V See St Andrew Rd.

Book.	Page.	Name.	Collins St	NATURE OF WORK.		Date.
B.518	56 60	Cary		Bet Bayswater & Austin Ave	Survey	1902
	66			" "	Sketch	
B.637	76 81	Colman		Meas. of buildings	Survey	1912
B.658	48 59			Austin to Washburn Ave	Survey	1914

Book
B.436
450
457
473
B-494
B-508
B.523
B.543
B.554
B-606
B-621
B-657
B658
B-671
12
B787
B84

200
20)442(22
40
42

Book	Page.	Name.		NATURE OF WORK.	Date.	
B. 436	84	Cary	Condor St.	At #171-173 line for Mr Peterson	1895	Sept. 23
" 450	140			Bet Putnam & Glendon #237- Line	1896	Aug 18
B. 457	126			" Meridian St & City of Boston and	1897	June 22
	140			Electric Light Sta. Line		July 13
	146			#96 - #100 Line for Par. Div		" 20
B-473	90-1			Offsets to 1st line of Meridian		
B-494	74 76			N side bet Brooks & Putnam Sew. Div	1898	
	77			E of Brooks Meas C.B's		
	74			on Meridian St Line Par. Div	1899	
B-508	75			Bet " & Brooks " "	1900	
	142			" " " " Side Meas. Ass.		
	146			#163-5 " Line Par. Div	1901	
B.523	70 76			S side Bet Meridian & Brooks Line	1902	
	118			Bet Brooks & Putnam #133-139 "	1903	
	119			" Glendon " " C.B.	"	
B.543	78 79			Side line at Old Pumping Station	1908	
B.554	26,27	Burrell		Bet Brooks & Putnam Sts Line		
	68	"		At Old pumping stat. Side lines & cors	1909	
	96			Cor. Glendon St Line	1912	
B-606	94			Line for extension	1918	
	95			Extension Meas of bldgs	1914	
B-621	27			Extension, Points for construction	1915	
B-657	42			Extension, C.Bs staked out		
	105			" At bend C.Bs. staked out		
	110			Putnam to Glendon "		
B-658	68 69	Colman		Border St. to Meridian St Bounds staked	1928	Nov. 6
	138			Brooks St. to Putnam St. Line	1937	July
B-671	6					
	27					
12	131 134	Meldrum				
B787	56	Burrell				
B848	20 21	"				

Book.	Page.	Name.		NATURE OF WORK.		Date.
					12/67	
					691/1-3	12/145
B-658	72/73	✓	Convent Path	Breed to Gladstone Sts	Survey	1914

Book.

B.485
B.543
B.554
B.568
B.592
B-606
B-621
B-637
B-657
B.658
B.723
B751

V

Book.	Page.	Name.		NATURE OF WORK.		Date.	
B. 485	90 91	Bary	Cottage St.	Bet Webster & Marginal	Pearl Pl. survey	1898	
B. 543	52			E. cor Everett	C.Bs	1902	
	65			" " Maverick	" "	1902	
B. 554	36,37	Burrell		Bet " & Decatur	Offsets & meas	1903	
	118			At Prescott St.	Meas. of building	1904	
	119	"		S & W cor. of Prescott.	Meas.	.	
	126						
	127						
B. 568	36, 37			Cor Gove & St	Cors.	1905	
	30						
B. 592	32	Colman		Maverick to Gove St.	Line for survey		
	46						
B-606	47			Maverick to Gove St	Points for construction	1907	
	51			Maverick to Gove St	C. Basins	1907	
	91			At Gove St. Also base line "Pits"		1909	
B-621	92						
B-637	74			Cor. Maverick St.	"Hannan"	1912	
	138						
B-657	139			Gove to Porter.	C.Bs staked	1913	
	96						
B522	97	Mildram		Playground staked out		1902	
	108						
	111	"		" " "	Offsets to side lines	1903	
B. 658	63			Cor Summer.	Line for encroachment	1914	
B. 723	7-82	Colman		Webster to Maverick	Offsets to fix line	1919	
B751	115	Parrell		McKay School	Line	1925	
	60			Angles and Block Distances		1922	Nov.
R2	82						
	126						
	78-83	Bk. 910		Survey at Church			
				Neptune Rd to M.T.A.		1955	



Book.	Page.	Name.		NATURE OF WORK.	Date.

Book.	Page.	Name.		NATURE OF WORK.		Date.
B. 508	132 136	Bary	Cowper St.	Bet Byron & Rice Sts	Survey	1899
B-606	60	Colman		Rice & Wordsworth	Sewer Grants	1908
B-621	100 101			Wordsworth to Rice Sts	Survey	1910
B-691	64			Near Wordsworth	C. Bs	1915
B794	145 To 151	Borrell		Survey & line		1934

H 88

Book.	Page.	Name.		NATURE OF WORK.		Date.
		✓				
B-657	60 61	Colman	Cross. St	New to Border Sts	Offsetts	1913

Book.	Page.	Name.		NATURE OF WORK.		Date.
	12					
B.523	13	Bary	Curtis St.	E cor Chaucer	Line C.B's	1900
	14			" " "	Pins "	
	50					
	51			" side bet " & Pope	Lines "	
	52					
	53			" " " " "	Pins "	
B.528	79			W " " Saratoga & Chaucer	Line	1901
B.543	27			SW " " Chelsea & Bremen	"	1902
	78					
B.554	79	Burrell		S cor Chaucer St	C.B.	1903
B 592	84	Colman		Bet Chaucer and Saratoga	Line	
	64			At Saratoga St	Line	
B-606	137			Cor Pope St	Line	1908
	62					
B-637	63			Extension to Bennington	Survey	1911
	150			Bennington to Saratoga. Extension		1912
B-657	3			" " " Points for construction		
B-840	95	Luby		Assessment Data		

Book.	Page.	Name.		NATURE OF WORK.	Date.
B-606	8	Colman	Day St	C. basin	Staked 1907

Book.

B. 523
B. 528
B522
B-691
B794
B882

Book.	Page.	Name.		NATURE OF WORK.	Date.
	32				
B. 523	33	Cary	Decatur St.	S cor Liverpool St Line	1900
B. 528	127			Bet Border & Havre Survey Central Sq	1901
B522	98 100	Meldrum		Cor Liverpool Lo Offsets and meas.	1902
R-691	32	Colman		Nos. 39-41 Line	1915
B794	40 41	Burrell		Border St. to Meridian St. Line	1931
B882	109 110	Luby		Meridian to Border	

Book.	Page.	Name.		NATURE OF WORK.	Date.	

Book.

B.52
Level

B621
B80

Book.	Page.	Name.		NATURE OF WORK.	Date.
B.528 Levels 497	68 69 55	Cary AWC	Eagle Sq.	Bet. Princeton & E. Eagle St Eagle Sq. Line	1901
			Elbow St.		
B621	68-71	Colman		Survey widening Maverick Sq.	1909
B804	44	Burrell		Meas of fronts	1937 Nov

Book.	Page.	Name.		NATURE OF WORK.	Date.
				See Wesley St	
B-637	138	Colman	Emmons St	Location of party walls	1912
B-657	4/5			Meas. of cellar of Court House	
	24			Meas. of digging	
	48			Line of wall for side line	1913
	124			Points for construction	
	125				
	93			C.Bs staked out	
	95				

Book.

B-45
B 45

B.52
B.52
B 62

B-65

B5
B.65

B.69

B.72
B75
B78
B84

Book.	Page.	Name.		NATURE OF WORK.	Date.	
B-450	80-81	Cary	East Eagle St.	At E. R. R. Power House Line	1898	Apr 28
B 457	23-25			between Bend and Chelsea St #331		Oct 17
	38-39			At Elevated Power Station line		Nov. 2
	40-41			Near Eagle Sq. line		" 12
	90					
B.523	91			N side at City Yard Line Par Div	1901	
B.528	74 75		#758107	S. cor Eagle Sq "		
B 621	83			Glendon to Putnam Sts Line	1909	
	88			#333 - #339 Line		
B-657	64 65 97 99	Colman	(See Bd Sur 178 116-118)	Side line for School Glendon to Chelsea Sts	1913	
B522	144 147	Warren		Paving Yard Meas 2 buildings	1911	
B.658	37			Right and side lines for School House	1914	
	38			Ties to spike on side line		
B.691	40			At Condor St C. Bs	1915	
	41			Rear line School House Lot		
B.723	56 57			Line run for Par. Div. Lease line	1919	
B751	48 50			Glendon to Putnam St. Line	1922	May 12
B787	82	Burrell		#370 Line for Paving Div.	1930	
B848	22 23	"		Near Condor St property line	1937	July

13.11
12.56
.61

13.68
12.52
.58

16.25
12.37
375

Book.	Page.	Name.		NATURE OF WORK.	Date.		Book.
							B-450
							B. 457
							B-508
							B.54
							B.55
							B.56
							B7

Book.	Page.	Name.		NATURE OF WORK.	Date.	
B-450	138	Cary	Euclaw St.	At Chapman School- Staked out	1896	Aug 5
B. 457	86-87			" " " Meast	1897	Mch 30
B-508	51			Bet Marion & Brooks "	1899	
	55			S side at Chapman Sch Line staked.		
	103			At " " Ranges.		
	104			" " " "		
	105			" " " plan		
	112			" " "		
	113			" " "		
	115			" " "		
	14			" " "		
B.543	15			N.E. cor Meridian Line	1902	
	63			At #71 Meas. of house		
	64			" #51 " "		
	102			" #112 Line.		
B.554	103	Burrell			1903	
	122			S. cor of Brooks St "	1904	
	123	"		Chapman School		
B.568	8, 9.					
B794	50			#31 Line	1931	July

Book.	Page.	Name.		NATURE OF WORK.	Date.	

Book.
B. 457
-473
B-494
B.512
B.543
B.568
B-606
B-621
B-637
B522
B.723
B757
B804

Book.	Page.	Name.		NATURE OF WORK.	Date.	
B. 457	109	Cary	Everett St	Short St survey Line	1897	Apr. 8
	109			" " Meast & Offsets		" 26
	118			Bet Orleans & Lamson C. B's		May 27
	121	✓		" Lamson " Jeffries C. B		" "
	122			" Orleans " Cottage Par. Line		June 8
-473	82-5			Bet Cottage & Lamson # 87-9 Line		
B-494	78 80			# 126 "	1899	
	94 95			" " " Lamson Meas-		
	134 138			# 221-223 "		
	27					
B.512	29			# 111 " " " Offsets	1900	
B.543	52			E. cor Cottage St C. Bs	1902	
	52	✓		N side bet " & Lamson "		
B.568	40, 41			# 191. Line	1905	
	138			At Orleans C. B.	1906	
B-606	106			# 39 Line	1908	
B-621	86/87			# 99 Line	1910	
B-637	70			# 140-142 Line	1912.	
B522	68/69	Monahan		Cottage Se to Lamson Se Lines	1902	June
	70	"		Lamson Se to Belmont Pl Base line meas	"	" "
B.723	83-85	Colman		Cottage to Orleans Sts Offsets	1919.	
	86-87			" " " Line for Se Step and		
B751	46			Jeffries St to # 125 Everett St Offsets		
	60			Angles, and Block Distances	1922	Nov
	63/68			Schoolhouse Taking		
B804	25			Line for Short St	1937	June 1937

6/98 9/33

Book.	Page.	Name.		NATURE OF WORK.	Date.		Book.
							B. 436
							"
							"
							"
							B- 450
							B-40
							B-473
							B-494
							B-512
							B.52
							B.52
							B.52
							B.54
							"
							B-56
							B-60
							B-62
							B-63
							B 123

Book.	Page.	Name.		NATURE OF WORK.	Date.	
B. 436	46	Cary	Falcon St	Sly. side near Putnam St. line. Godwin & Rogers	1895	July 22
"	48	"	" "	At #104 line given Mr Hanson	"	" "
"	99	"	= 96	#96-98 " " " Mr. Ferson	"	Oct. 16
" "	116	"	" "	#111 line for Par. Dept.	"	
B- 450	56-57			Bet Meridian & Brooks #35-37 Line	1896	Apr 7
	74-75			" Putnam " " Nos 109-111 "		" 25
	76-77			" " " "		" 27
	116			Near Glendon St "		June 24
	146			Bet. Brooks & Putnam Sts #93-5 "		Sept 1
B-457	20-21			" " " " #95-7 "		Oct 5
	32-33			" " " " #93 Par. Div		" 21
B-473	6-7			#109 " " " " "	1897	
	38-41			Cor Brooke St Line for C. B		
B-494	2/3			Bet Putnam & Glendon #143 Par. Div	1898	
	8			" " " Offsets for plan		
	17					
	126					
	129			S side bet Meridian & Brooks Line		
	18					
B-512	20			At 71-73 "	1899	
	56					
	57			#103-5 " Putnam " " Line Par Div	1900	
	112					
B.520	113			S side " " " Glendon "		
	126					
	127			" " " " " " "		
	140					
B.523	141			" " " " Brooks #115-25-35 " "	1901	
	146					
	147			" near & W of " Line " "		
	86					
B.528	87			NW " #192-4 & Line Par. Div		
	88					
	89			S " W cor Glendon "		
	10					
B.543	11			N " bet. Meridian & B. order Line	1902	
	24			W. cor Glendon "		
B-568	26, 27			Putnam & Glendon Line	1904	
B-606	52 53	Colman		#145 and #147 Line	1907	
B-621	11			Putnam to Glendon Sts Line	1909	
	32			S.E. cor Brooks St Line		
	66					
				" " " " " "		
B-637	13			#117-119 Amount of encroached	1911	
	14			#117-119 Line for Par. Div.		
B123.	144			No 77 Line for encr.	1912	

Book.	Page.	Name.		NATURE OF WORK.	Date.
970	82	FAYWOOD AVE		PROFILE (HOUSING ST.)	
~~Faywood~~					
			Faywood ~~St.~~ AVE.		
			~~Farmington St~~	(Now Faywood Ave)	
B. 658	128/137			Orient Ave to Tower St. Survey	1915
B-691	54/55			Montmorenci to Farmington (Base Line)	
	122/125			Points for construction	1917
	129			~~Catch Basins~~ Line	
B-723	14-15			~~Additions to Plan~~ Catch Basins	1919
	70-73			~~Re~~ Additions to plan	
	24-26			Near Farm. C. Bs	1917
	36				
6	53-56	BOS		Survey	
128	51	"		"	
167	81-84	"		" L.O.	

Book.

- 439

"

B-499

B. 518

B 592

B-606

B-621

B 79

Book.	Page.	Name.		NATURE OF WORK.	Date.	
- 439	52	Cary	Ford St	At N.E. cor Saratoga St line	1896	Nov. 21
"	93-99	"	" "	Bet Saratoga & Breed line Par. Elev	1897	Dec. 1
"	116	"	" "	Sly. cr of Breed Sts line	1898	July 7
B-499	68			Bet Breed & Saratoga fr cor Saratoga	1900	
	69			" " " " " Sputin		
	70					
	71					
B. 518	16			At " Line C. Bs		
	17			" ~~Ford~~ Breed St Trs "		
	18					
	19					
	40			W side near & N of Boardman "	1901	
	41			Near Breed meas loc. C. Bs		
B592	45	Colman		At Saratoga St C. Basin		
B-606	134			Cor Whitby St Trs to spike	1908	
B-621	14			Cor Breed St. Line	1909	
B794	17 44	Breed		Measurement for Assessment plan	1931	

18.22
70
80

3. 5/5
12.

Book.	Page.	Name.		NATURE OF WORK.		Date.
B. 554	32,34	Burrell	Frankfort St	Bet Maverick & Decatur	Offsets Trees	1903
B. 568	42.43			Cor Gove	Line	1905
B-592	25 28	Colman			Survey	
B-606	22			At Prescott St	C. Basin	1907
	46			Maverick to Gove St	Points for construction	
	47				C Basin	
	49					
	50					
	140					
B-621	141			Bet. Gove & Porter	Survey	1910
B-637	40 45			Neptune Rd to	Bennington St Survey	1911
	55			Corner Porter St.	Corners	
	95			Cor Bennington St	Offsets	1912
	79					
B.658	80			Neptune Rd & Swift St	Bks to corners	1914
	81					
	82			Neptune Rd to Swift St	C. Bs	
B751	116	Burrell		McKay School	Line	1925
B 794	142			Line lots #2 to #8		1933
B. 864	60 61	Luby		Sur. Neptune Rd. to Lovell St.		
			Front St			
B. 658	77			At Jenner St	Line C.B.	1914
B. 543	22	Cary	Geneva St	E cor Maverick St	Line Par. Div	1902
B. 592	60	Colman		Gove to Maverick Sts	Line	
B-621	15			At Maverick St	Line	1909
B751	104	Burrell		at Gove St	Survey Bldg	1925
	117			McKay School	Line	1925

Book.

B-439

B-499

B. 518
Level Bk
1103

B. 592

B-606

B-621

B-691

B-723

B 787

B787

B 794

1006

Book.	Page.	Name.		NATURE OF WORK.	Date.	
B-439	48-49	Bary	Gladstone St	At No-88 Line	1896	Oct 8
B-499	34			Cor Northwood St Ties	1899	
	35			At bend " to mon		"
	78					
	79			Side near Walley Sketch ref " line		
	21					
B.518	22			" " bet " & bend "	1900	
Level Book 1103	64-66	Edmonds		Tower to Walley St. C.B. staked out	1902	
B.592	8					
	9			Cor. Breed St. Line		
B-606	61	Colman		Cor Walley St. Line	1908	
	70			#46 Line		
B-621	7			#88 Line	1909	74.84
	20			#26 26 Line for Par. Div		16.85
B-637	3			#19-33 Line for edgestone	1910	91.69
	51			At bend S on Northwood St to T.P.		
	53			beyond Breed St	1911	
	56					
	59					
	56			At and near Breed St C.B's staked out		
	59					
B-691	28			Walley to Upland Construction	1915	
	30					
	44			Near Upland C.Bs		
B-723	18-21			From Breed St Wly. to Par. Survey	1917	
	27-28			Near Breed.		
	74-75			Line West of Convent Path.	1919	
B787	50	Burell		#112-#118 Line	1928	
B787	57			cor of Upland St Paving Defts		
	136			Breed St. toward Broadmead St. Survey	1930	<
	144					
B794	45 1/2	Burrell		Point for Construction	1931	April
	47			#175-177 Line		Dec.
	54					
1006	48-56		GLADSTONE ST.	RECONSTRUCTION		

Book.	Page.	Name.		NATURE OF WORK.	Date.	

Book.
B. 528
B. 543
B-657
B-522
B-575

Book.	Page.	Name.		NATURE OF WORK.	Date.
	90				
B.528	91	Cary	Glendon St.	W side S.W. cor Falcon Line	1901
B.543	24			W. cor " "	1902
B-657	42	Colman		Cor. Condor St Line	1912
	112				
	114			E. Eagle to Condor Sts. Line	1913
B-522	144	Warren		Paving Yard Meas. of buildings	1911
	147				
B-575	108	Edmands	Glendon Place.	Bremen to Chelsea Sts.	1904
	109.				

Book.	Page.	Name.		NATURE OF WORK.	Date.	

B-

B.

B-

B-

B.

B.

B-

B.

B.

B-6

B.65

B.69

B.723

B751

B787

Book.	Page.	Name.		NATURE OF WORK.		Date.	
B-450	110	Cary	Gove St.	At Cudworth School	Rear line	1896	June 12
B-457	132			" " "	" "	1897	" 28
B-473	61-3			Bet Chelsea & Hare	" "		
B-494	58			" " "	Survey Bath House	1898	
	59			Paris " "	" "		
	68			" Cor Frankfort & Cottage	Cors.	1905	
B.568	36,37			" "	Line		
	42,43			Cor. Cottage St.	Line		
	46,47			Cor Paris St	Line		
B.592	137	Colman		Paris St to Bremen St	Line	1908	
	98			At Orleans St Points for construction		1911	
B-606	99			C. Bs staked out		1912	
B.637	60			At Lubec St. Cors staked out			
	86			C. Bs staked out			
	90			Paris to Chelsea Sts	Line		
	91			Paris to Chelsea Sts, Meas of Bldg's & Pits			
	92			Cas Chelsea Sts.			
	93			Cudworth School	Line	1913	
	94			Playground staked out		1902	
	115			Orleans to Bremen St	Survey	1915	
	116			Cottage to Venice Sts	Survey	1915	
	131			Orleans to Bremen. Foot bridge			
	132			Cottage to Venice. Points for construction		1916	
	137			" " " Catch Basins			
B-657	128			Foot Bridge, angles and distances		1915	
	96			Gove to Chelsea Sts. Survey for Sch taking		1921	
B522	97	Mildram		Line for McKay School		1924	
B.658	144			South side bet Paris St and Chelsea St			
	145			Schoolhouse Taking		1922	
B.691	1	Colman		Playground Park Dept Line for fence		1930	
	3						
	56						
	57						
	112						
	113						
	114						
	115						
	62						
B.723	132						
	135						
B751	117	Burrell					
	14/17						
B787	80						

3.0

Book.	Page.	Name.		NATURE OF WORK.	Date.		Book.
							9
							9

Book.	Page.	Name.		NATURE OF WORK.	Date.	
926	132-35	Brickley	Harmony St			
900	8	"	"			

Book.	Page.	Name.		NATURE OF WORK.	Date.	

Book.

B. 43

B-45

B. 45

B- 47

B4

B 49

B. 52

B. 6

B-6

B-62

B. 63

B-65

B. 658

B 8

B995

Book.	Page.	Name.		NATURE OF WORK.	Date.	
B.436	100	Cary.	Havre St	At N. W. cor of Porter St line F. Finis	Oct. 17	1895
B-450	102			Bet Maverick & Decatur No 65 Line	1896	June. 3
	108			" Porter & Gove Line		" 12
	110			At Cudworth School Rear Line		"
B. 457	131			Bet Gove & Porter Line	1897	" 28
B-473	66-7			At Budworth School "		
	74-7			# 265 Line		
B-485	120			Bet Summer & Maverick "	1898	
	121					
	122			# 117-121 Bet Gove & Porter "		
	123					
B 494	32			N cor Porter bet Brooks "		
	34					
	54			Bet Gove & Porter Survey Bath House		
	55					
	60			" " & # 152 Havre " " "		
	61					
	68			" " " Porter " " "		
	69					
B.528	121			Police Stat # 7 " Side line	1901	
	122					
	123			Bet Maverick & Decatur " " "		
B.568	142, 143			# 255, 257 Line	1906	
B-606	69	Colman		# 181 - # 183 Line	1908	
	123		Homer St	# 91 - # 93 Homer Line		
B-621	134 / 138			# 297 Line 2nd offset	1910	
B.637	96 / 97			Cor Brooks Sts Survey for Libary	1912	
B-657	10			# 183. Rear fence Line		
	128			Cudworth School for resetting fence	1913	
B.658	115			At old "Station 87" Meds Bldg	1915	
B882	106 / 107	Ruby	Havre St	Meridian to Maverick		
B995	116-119		HAVRE ST.	MARKING LINE AT MERIDIAN & DECATUR		

Book.	Page.	Name.		NATURE OF WORK.	Date.		Book.
							B8

Book.	Page.	Name.		NATURE OF WORK.	Date.	
B830	148 to 151	Sullivan	Haynes St	Marginal Sts & Orleans St's - Survey for Land Court	1909.	

Book.	Page.	Name.		NATURE OF WORK.	Date.		Book.

Book.	Page.	Name.		NATURE OF WORK.	Date.	
			Henry St. CCLXXXVIII / 66			

Book.	Page.	Name.		NATURE OF WORK.	Date.	

Book

B. 43

B-4

B-4

B.

B-

B-6

B-6

B 8

Book.	Page.	Name.		NATURE OF WORK.	Date.	
B. 436	88	Cary	Hosmer St	S.E. cor Moore St Line C.E. Johnston	1895	Oct. 10
B-459	2-3			Bet Moore & Byron Sts #78 Line	1896	Sept 3
B-494	46 48			N cor Moore St "	1898	
B. 508	126			" " Wordsworth Loc mon	1899	
B-606	48	Colman		#87 Line	1907	
B-621	50			#69 - #73 Line for Pav. Div	1909	
	64			#75 " " "		
B-657	14 15			Nly. cor. of Moore St Line	1912	
	16			#99 - #165 Line for Pav. Div		
B 848	6 7			Catch Basins staked out	1936	April

Book.	Page.	Name.		NATURE OF WORK.	Date.

Book.	Page.	Name.		NATURE OF WORK.	Date.	
B. 436	38	Cary.	Horace St	Bet. Moore & Byron Sts. line - R.F. Fraser	1895	July 12
"	"	"	" "	" " " " " J.J. Austin	"	" "
"	"	"	" "	" " " " " G.E. Barker	"	" "
"	44	"	" "	At #87 line given G. Pennington	"	" 18
B- 450	85-86			S.W. cor Byron Line	1896	May 4
B- 485	40			#87 Line Pav. Div	1898	
	41					
	108					
B. 520	109			S side near Moore St Line	1900	
B. 543	50			" cor Wordsworth " C.Bs	1902	
	50			N side near " " " "		
	51			E. cor Byron " "		
	128			W " " School House Lot Staked	1903	
	129					
B. 554	80	Burrell		S. Wordsworth St C.B.	1903	
	81	"		E. Byron " "		
B. 568	3			W. " " " Line	1904	
B-657	17	Colman		#75 - #77 Line for Pav. Div	1912	
	92			#80 - #82 Line for curb	1913	
B522	42	Mildrum		Harmony Se to Moore Se Survey	1901	
	43					
B. 658	18			No 78 Line for curb	1914	
	35			Nos 70, 81 Line for curb		
	43			Nos. 65, 67 Line for curb		
B-691	116			(Highland)	1916	
	117					
	127			69-71. Amount of edgestone required	1917	

Book.	Page.	Name.		NATURE OF WORK.	Date.	Book.
						B.43
						B.45
						B.5
						B.5
						B830
						B8

Book.	Page.	Name.		NATURE OF WORK.	Date.	
B.436	60	Cary.	Jeffries St	S.E. cor of Maverick St. & Fitzpatrick	1895	July 30
B.457	30-31			Bet Maverick & Marginal survey	1896	Oct 19
	32-39 48			Short St survey survey	1897	Apr 7
B.523	49			At Maverick St Loc. C.B's	1900	
B.554	82.83	Burnell		Near E cor Marginal Ext C.B	1903	
B830.	142-143.	Sullivan		Webster & Marginal St's-Copied notes.		
B882	11-19	Luby		Marginal to Maverick		

Book.	Page.	Name.		NATURE OF WORK.	Date.		Book.
							B.43
							B.45
							B-47
							B.5
							B.5
							B.5
							B52
							B8

Book.	Page.	Name.		NATURE OF WORK.	Date.	
B.436	52	Cary.	Lamson St.	Bet Summer & Webster line J. Sloud	1895	July 24
B.457	52.53			" Everett & Maverick Sts # 40 Par.	1896	Nov. 29
	106			Line for Short St.	1897	Apr. 26
B-473	4-5			#44 Bet Everett & Maverick Par. Dis		
B.543	88			N. cor Maverick Line . .	1902	
B.554	54	Burrell.		Bet " & Everett Line	1903	
B.568	18, 19			" " & Summer Sidewalk Ass.	1905	
B522	70	Monahan		Everett St to Maverick St. Offsets & Base line meas	1902	Feb 5
[illegible]	[illegible]			See Burrell for lines'		
B848	8/9	Burrell		Line for Plummer School	1936	April

Book.	Page.	Name.		NATURE OF WORK.	Date.		Book.
							B-4

Book.	Page.	Name.		NATURE OF WORK.	Date.	
B-499	42 47	Bary	Leverett St	Bet Bennington & Swan Staked out Sew Div	1899	

Book.	Page.	Name.		NATURE OF WORK.	Date.		Book.
							436
							"
							45
							473
							485
							494
							B.52
							B. 54
							B 59
							B-60
							B 652
							B652
							B.65
							B-691
							B794

Book.	Page.	Name.		NATURE OF WORK.	Date.	
436	82	Cary.	Lexington St.	N.W. cor Putnam St- line for Hathaway	1895	Sept. 19
"	136	"	" "	At # 111 line	"	Nov. 29
450	34-35			At S.W. cor Brookes St- Line	1896	Mar 26
473	28-30			#293 "		
485	64			#125 "	1898	
	65					
	100			S.E. cor Meridian St- "		
	101					
	122					
-494	123			Bet #280-288 "	1899	
	84					
B.523	85			S side bet Putnam & Prescott "	1901	
	106					
B.543	107			Bet. Putnam & Prescott St- Line	1902	
B592	135	Colman		At Shelby St Line		
B-606	25			#270 - #280 Line	1907	
	108					
B652	109	Sullivan		Bet. Meridian St and Marion St Lenie	1912	
B652	109			Marion & Trenton Sts Surveys	1912	
	108					
	22					
B.658	23			Nos 113, 121 Line	1914	
	110			Cor Border St Line	1915	
B-691	74			S.W. cor ~~Lexington~~ Marion St Line 2nd angle	1916	
	75					
	86			Cor Shelby Survey		
B794	2			Addition to Tappan School		
	8					
	52			School Lot Staked out	1931	Oct
	53					

Book.	Page.	Name.		NATURE OF WORK.	Date.	Book.
						B-450
						B-508
						B-528
						CCLXII
						B751

Book.	Page.	Name.		NATURE OF WORK.	Date.	
B-450	14-15	Bary	Lewis St	Bet Webster St & South Ferry Meas	1896	Jans 23
B-508	88			At S cor Marginal St "	1899	
B-528	50 52			Bet Sumner & S. Ferry Offsets	1901	See Mr Mildram
CCLXII	44-45 62	Perkins		Location of Ormsbee Wharf U. S. Print	1883	
B751	6/9			Sumner St to Ferry Offsets	1921	Dec. 1,



Book.	Page.	Name.		NATURE OF WORK.	Date.

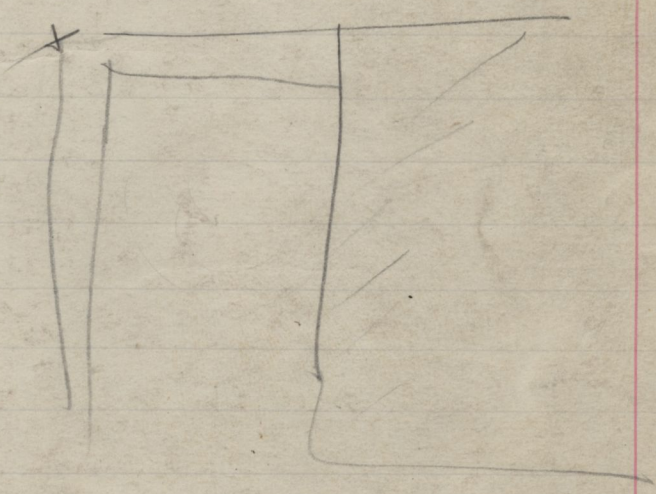

te.	Bk.	Page.	Name.		NATURE OF WORK.	Date.	
	489	2	Bary	Leyden St.	At Blackmton St Line	1895	Aug. 8,
	"	10-11	"	" "	Bet Walley St and Bridge C.B.	"	Sept 3.
		18-19	"	" "	At Nos. 72-74 Line	"	Nov. 30
		32-33		" "	Near Walley St "	1896	May 16
		34-35		" "	" " " for Sewer-		May 21
		42-43		" "	At Blackinton School Off Sets		Aug 12
		54-55		" "	Bet. Blackinton & Breed Sts. Line		Dec. 3
		57-59	"	" "	at Blackington on St. line	1897	Jan. 11
		60-61	"	" "	" " School " and meast.	"	" "
					for Rear and side walls of lot	"	" "
		61-62	"	" "	At Blackington School line and meast		
		64	"	" "	for rear and side walls of Lot.	"	" 12
		64	"	" "	At Blackington School Rear line	"	" 20
		76-77	"	" "	" " " " "	"	Mar. 22
		86	"	" "	N.E. cor of Breed St. line for McVeeney	"	Sept 27
		92-93	"	" "	At Lot #38 line for wall	"	Oct 29
		102-103	"	" "	Sly cor of Breed St. line for Caisson	1898	Mar. 8
		118	"	" "	Bet Breed & Blackington St.	"	July 11
		123	"	" "	Meast at R.R. bridge	"	Sept 6
		128	"	" "	Near Breed St Line	"	Nov. 16
B.	499	6					
		8			S.E cor " " "	1899	
		21			At Bend off. Blackinton Loc. cuts on angle		
		28			Cor Breed St Ties to intersection		
		29					
		30			Bet " " & bend Survey Northwood St		
		31					
		32			" " " " " " "		
		60					
		68			" Chelsea Ave " " Chelsea Ave	1900	
		76					
		78			" Walley St " Sketch		
		81			Leyden St at bridge Meas & cuts		
		84					
		86			Of " " " " Offsets wing-walls		
		92			Near 47-9 C.B.s Line		
		114					
		115			S.W cor Breed St "		
B.	518	2					
		4			Bet bend & Chelsea Ave Meas, survey	1900	
		12					
		14			" " " Breed St C.B.s		
		20			N side " " Walley " Line		
		35			S " Breed " Blackinton "	1901	
		37			" " At W cor Bennington "		
		38					
		39			W of & near Bennington St C.B.s		
		72					
		73			S side near bend Line	1902	
		74					
		75			W. of Breed Sketch of "		
B.	543	135			Off Northwood St C.B.s	1903	
		138					
		139			N side near Breed St Line		
		120					
B.	554	121	Burrell		W cor of Bennington St Pan. points	1904	
		128					
		129			" " " " "	"	
B.	568	52, 53			# 101. Line	1905	
		76, 77			# 217 Line		
		108-109-112-113			# 240-242 Line		

Book.	Page.	Name.		NATURE OF WORK.	Date.
B-568	118, 119	Leyden St		#71. Line	
B-592	20	Colman		#101 Line	
see B-592/78-83	59			At Northwood St C. Basin	
	63			#135 Line	
	148			At Breed St. Ties to "Howard's" spike	
B-606	84			Cor Breed St Line	1908
	120			#219-#231 Line	
B-621	110			#61-#63 Line	1910
B-637	1			#198-200 Line for edgestone	1911
B-723	10-13		all lines tied in (HKO)	Breed to Boardman Line for curb	1917
	31			Cor Breed St Points for curb	

Book.	Page.	Name.		NATURE OF WORK.	Date.
B787	89 92 121	Burrell	Lillian St.	Survey at Baywater St. Catch Basins	1930

Book.	Page.	Name.		NATURE OF WORK.	Date.

Book.
B-450
B-457
B-508
B. 523
B. 528
B. 543
B 528
B. 637
B-723

Book.	Page.	Name.		NATURE OF WORK.	Date.	
B-400	18-19	Cary	Liverpool St.	At E cor Decatur St Line	1896	Feb 15
B-457	42-47			Bet Decatur & Central Sq Meast		Nov. 12
B-508	108 109			E cor Sumner St Line	1899	
B. 523	30 31			S " Decatur " "	1900	
B. 528	126 127			Bet " " " " Survey	1901	
B. 543	32 34			Sumner St to Central Sq Line Rev. Div	1902	
B 528	158 159			Wly side St. Decatur St. & Central Sq. Offsets &c	1901	
B. 637	26			# 103 Line	1911	
B-723	108 111 116 117			Decatur to Central Sq Offsets to Sp Line Nos. 78-82 Maverick to Decatur	1919	to be covered

Book.	Page.	Name.		NATURE OF WORK.	Date.

Book.

B-450
B-473

B-485
B-494

B.512
B.528
B.543
B.592
B-621

B.658
B.723
B751

B882
"

Book.	Page.	Name.		NATURE OF WORK.	Date.	
B-450	50-51	Cary	London St.	Bet Porter & Bennington No-198 Line	1896	Apr 7
B-473	34			# 158 Line Par. Dis	1897	
	96-7			S.W. cor Porter St		
B-485	66 68			Bet Porter & Marion	1898	
B-494	30 31			" " " Offsets		
	36 37			" " " Offsets to test line		
	138					
B.512	139			N cor Maverick St Line	1900	
	20					
B.528	21			Bet Porter & Marion Line Par. Dis	1901	
B.543	93			S. Eside bet " & Porter C.B.	1902	
	68					
B.592	69	Colman		Meridian St to # 186 Line		
B-621	42 43			#31-#33 Sumner to Maverick Line	1909	
	57			At Porter St. Line		
B.658	102 104	-108		No. 168 to Meridian St. Offsets	1914	
B.723	8-9			No 110 Line for Land Ct. (Sheny)	1917	
B751	19/13			Maverick St to Sumner St. Offsets	1922	Feb
	132/133			Porter St to Marion St Offsets		
B882	108/109	Luby		Meridian to Decatur		
"	107	"		Meridian to New-		

See Lubec St

Book.	Page.	Name.		NATURE OF WORK.	Date.
			Lovell St		
B. 658	94 95 142 143	99		C. B's staked out Points for construction. Neptune to Island	1914 1915
B. 554	38	Burrell	Lubec St.	Bet. Maverick & Decatur Offsets & meas	1903
	122				
B-637	125	Colman		Gove to Porter Sts. Survey	1912
B-657	23			* 2- Side line for Par. Line	
	135				
	137			Gove to Porter Sts C.Bs. staked	1913
	141				
	142			S. of Prescott St. Survey	
	144			At Porter St. Points for Construction	
B522	96	Meldram		Playground staked out	1902
	97				
	108				
	111			" " Offsets to side lines	1903
	64				
B. 658	67			Neptune Rd to Island St Survey	1914
B 751	118	Burrell		McKay School Line	1925
B 794	23			Catch Basins Maverick St to School (now McKay Play)	1931
	48			Points for Construction " "	
Bk. 910	78-83			Neptune Rd. to M.T.A.	

Book.

B 457
B-494
B-508
B.528
B-606

B-621
B78
B 840
B830
"
"
B. 864
B882

Book.	Page.	Name.		NATURE OF WORK.	Date.	
B 457	34-37	Cary	Marginal St.	Bet Jeffries & water survey	1896	Oct. 26
B-494	84 85 88			Ext " " " Offsets	1899	
B-508	89			S'ly on Lewis St "		
B.528	49			Bet " & Orleans Meas.	1901	
B-606	32 74 80 82	Colman		#90 and #91 to Basin	1907	
				Orleans to Cottage Sts Line	1908	
				At Orleans St. Loc of tracks		
B-621	78			At Clyde St. Line	1909	
B787	10	Burell		Ext Line for Paving Div	1927.	
B 840	134	Luby		at Jeffries line		
B830	140	Sullivan		at curve, near Jeffries St - sketch.		
"	142 143	"		Jeffries 1st & Webster Sts - Copied notes.		
"	148 to 151	"		Orleans, 1st & 3rd, Haynes Sts - Survey for Land Court	1909.	
B.864	51	Luby		Jeffries St. Easterly.		
B882	97 104	Luby		Survey of Lot #144		

Book.	Page.	Name.		NATURE OF WORK.	Date.

Book.

B-436
B 439

B-473

B-485
B-508

B.523

B.543

B.554
B.588

B.592
B 606

B-621
B 652
B-657
B522
B-691

Book.	Page.	Name.		NATURE OF WORK.	Date.	
B-436	72	Cary	Marion St.	near Chelsea St. line for J. Howard	1895	Aug. 14
B 439	94. 95	"	" "	cor of Saratoga St. line	1897	Nov. 3
	134	?		Bet. Bremen & Havre Sts Line	1896	July 15
B-473	58-9			E. cor Saratoga St "	1892	
	80-1			Bet Saratoga & Princeton Survey. Sch.		
	56			" Chelsea & Paris Sts Par. Yard & Lots	1898	
B-485	57					
	20					
B-508	22		B 450 cancelled page 134-135	" " " Havre " " " "	1899	
	23			At Par. Yard " " "		
	24					
	27			Bet Bennington & Bremen Survey		
	28					
	29			" Morris & Chelsea "		
	30			Cor " Ties		
	38					
	39			Bet Bremen " " Line Par. Div.		
	40					
	41			Cor Monmouth St "		
	49					
	50			Bet " & Eutaw Meas.		
	24					
B.523	25			W side at High Sch. Offsets & "	1900	
	26			" " Line sidewalk		
	56					
	66			" " " "		
	67					
				" " " Curb tested		
	93			E " bet Morris & Chelsea Line	1901	
	116					
	117			" " N cor Trenton "		
	124					
	126			W " #9-11-13 "		
	144					
	145			E " E cor Morris Line Par. Div		
B.543	53			W " opp Morris C.B.	1902	
	134			Near W cor Lexington " "		
B.554	50,53	Burnell		Bet Paris & Morris Survey	1903	
B.588	12,13			Cor Orleans St. Line	1904	
	98,99			James Otis School Line	1905	
	126,127			#54 Line		
	142-145			# 190-194 Line	1906	
B.592	100	Colman		#103, #109 Line		
B 606	93			#225 Line	1908	
	128			#112 Line		
	143			Bremen to Chelsea Line		
B-621	25					
	26			#252-#258 Line	1909	
B 652	108					
	109	Sullivan		Bet Lexington St & Trenton St Line	1912	
B-657	22	Colman		#255 Line for curb		
B522	137					
	139	Monahan		Chelsea St to London St C Offsets	1908	
B-691	74					
	75			S W cor Lexington Line and angle	1916	
	76					
	77			Princeton to ~~Saratoga~~ Lexington Offsets		
	78					
	138			" to Saratoga Line		
	139					
				Taking for Engine House	1917	

Book.	Page.	Name.		NATURE OF WORK.	Date.	Book.
						B. 436
						"
						B. 457
						B-473
						B-494
						B-508
						B.512
						B.520
						B.523
						B.528
						B.543

Book.	Page.	Name.		NATURE OF WORK.	Date.	
B. 436	93	Lang.	Maverick St.	At # 374 Meast & Offsets Encroachment	1895	Oct. 12
"	114	"	" "	At # 230 Line Par Sleft	"	" 24
B. 457	72-31			E. cor of Frankfort St Line	1897	Mar 23
	92-93			Short St survey Line		Apr 7
	168			Meast + Offsets for Short St		" 26
	114			Bet Orleans + Cottage St Line		May 14
	142			# 111 - # 115 Line for Par Div.		July 19
	148			# 367 - # 377 Line " " "		" 20
B-473	10-11			# 202-204 " " " "		
	18-19			# 196 Line		
	20-21			# 217-219 "		
	26-27			# 231-233 " " " "		
	32-33			# 194-206 " " " "		
B-494	22			# 196 Bet Orleans + Cottage " "	1898	
	23			" " " Line		
	92			" Lamson " " Loc. Street		
	93			" " " Line tested		
	94					
	95					
	96					
	97			N.E side W cor Lubec "		
	112			# 198-200 Line Par. Div		
	113			# 198-212 " " "		
B-508	56			Bet Cottage + Lamson Line	1899	
	57			S side " " Cottage "		
	62			N cor London St "		
	63			# 238 N cor Cottage St Line Par. Div		
	64			# 186 E " Orleans " " "		
	65			N side " " Wellington "	1901	
	66			Bet Orleans + Cottage " " "		
	67			" " " Chelsea " " "		
	140			N cor " " Sew.t " "		
B.512	141			NW. " Meridian Line		
	144			Bet. Orleans + Cottage Meas. sidewalk Ass.		
B.520	145			N side bet Geneva + Venice Line		
	42			Bet Hawe + Maverick Sq. " notes		
B.523	43			N.E side bet Venice + Wellington Line	1902	
	62			" " " " " Chelsea Offsetts		
B.528	63			" " " " " Geneva Line		
	64			E. cor Geneva St "		
	65			" " Cottage " Line B. B.		
	70			N side bet Lamson + Wellington Line		
	72			" " " Venice " " Line Par. Div		
	76			" cor Lamson St " " "		
	77			" side bet " " + Jeffries Line		
	92			Bet Border + Meridian Line Par. Div		
	93			N side near + E. of B.R.B + L.R.R. B.B	1908	
	96					
	105					
	108					
	109					
	128					
	18					
B.543	19					
	20					
	22		(Lies)			
	22					
	30					
	31					
	65					
	70					
	71					
	80					
	81					
	88					
	97					
	104					
	105					
	136					

Book.	Page.	Name.		NATURE OF WORK.		Date.	Book.
B. 568	10		Maverick St	S.W. side. Samson & Jeffries		1904	
	11			#325	Line		
	14			Samson & Cottage Sts	Line		
	60, 61			Cottage & Geneva	Line	1905	
	62, 63			N.E. of Cottage St	Line		
	72, 73			Cottage & Samson	Line		
	120, 121			#54	Line		
	134			At Chelsea St	C. Bo	1908	
	136			" Frankfort	C. Bo		
	146-147			Bet. Sq. line & Bremen	Line		
B 592	33			#194	Line		
B-606	54	Colman		Near Cottage St	Line	1907	
	100			Cor Maverick Sq	Line	1908	
	101			Surveyed for property of Maverick Sq		1909	
B 621	68-71			Cottage St to #251	Line		
	113			At B.Q.B.R. & L.R.R.	Catch Basin		
	138			Cor Cottage St	Hannan	1912	
B. 637	74			Cottage St to Edward Pl. Offsets & Base lines mea.		1912	
	70			Chelsea & Orleans Sts. Mear & tie.		1913.	
B 522	71	Monahan		Tie to lines of Cottage & Lubec Sts.		1913.	
	90			Near Orleans. Line to raise bldg		1914	
	91			No. 273 Line for curb			
	96			At Union St	Line	1918	
	97			Angles & Block Distances	Line	1922	
B. 658	20			#245 Sidewalk Assessment		1931	
	75			line given #203 - #215		1934	
B-723	44			Bet. London St and Havre St	Sept	1934	
B 751	60			Line for Holy Redeemer Church		1934	
B 781	145			Line from Border St to Maverick			
	146	Burrell		Sq. Meridian to Bremen Line			
B 794	152			Samson to Jeffries			
	118			Maverick Extension (Co)			
804				Maverick St Extension Rds. for const.			
49				Meridian to New			
8104							
48							
B. 840	79	Luby					
B 882	17/14	Luby					
B 882	75/77	Luby					
B 882	134	Luby					
B 882	107	Luby					

Book.	Page.	Name.		NATURE OF WORK.	Date.	

Book.	Page.	Name.			NATURE OF WORK.		Date.
B, 592.	112 114	Colman	Maverick	Sq.	E side Sumner to Maverick	Offsets	
B-606	100 101				at Maverick St	Line	1908
B-621	68 71				Lines for extending	T. Gibin	1909
B-637	6.				Cor. Chelsea & St	Line	1911
"	66-68				Plan of enclosure + sidewalks		1712
B 683	3	Perkins			Meridian to Chelsea	Measurments	1898
B-691	94 95				" " "	"	1916

Book.
B.436
B-450
B. 457
B-473
B. 485
B.512
B.523
B.528
B.543
B.554
B.568
B 592
B-606
B-621
B-621
B-637
B-657
B-691
B737
B787
B873
B882

Book.	Page.	Name.		NATURE OF WORK.	Date.	
B.436	132	Cary.	Meridian St.	S.Wr. cor W. Eagle St. Line	1895	Nov. 23
B-450	105			Bet Condor & White No 439 Line	1896	June 11
B. 457	56-57			" Cmdn St & Bridge Meast	1897	Jan 6
	136			S. E. cor of Eagl W. Line		July. 6
B-473	92-3			Bet White & Condor "		
	104-10			" Nay St & Bridge, Offsets		
B. 485	96 98			S.E cor Lexington Line	1898	
	30					
B.512	31			Bet Saratoga & Princeton Meas	1900	
	120					
B.523	123			Eside # 393-5 Line	1901	
	130					
	131			W " N- Jeffries Cubs "		
	24					
B.528	26			E " At Old Baptist "		
	94					
	95			N.W. cor Maverick St "		
	112					
	113			E side at Central Sq "		
	118					
	119			Bet # 754 Maverick St Line, Survey, Police Stat.		
	120			Junc. Paris St " " "		
	121			" " " " " "		
	123					
	12					
B.543	13			N.E. cor Eutaw St Line	1902	
	38			E side off Decatur St Sketch		
	39					
	43			W " bet " & Maverick Offsetts		
B.554	64	Burrell		Bet Maverick Sq. & Elbow #3,5. Line	1903.	
	114					
	115	"		Nos 59, 61, 63 "	"	
B.568	58, 59.			#451, 453. Line	1905	
B 592	58	Colman		At Decatur C. Basin		
	102					
	103			Near Eutaw St Line		
B-606	29			Cor Trenton St Line	1907	
	128					
B-621	131			Survey for Court Ho. taking (Military)	1910	
B-621	68-71			Survey for Paris St Dividing Maverick Sq.	1912	
B-637	117			Cor Paris St Ties to old cut on Jenks base	1912.	
	148					
	149			Side lines of New Court House		
	151			Court House Staked out.		
	38					
B-657	40			Libary lot. Survey		
	126			At Summer Savings Bank Meas of granolithic	1913	
	130			1st Wd. Bank. Meas of granolithic	1913	
	134			At Libary & Line		
B-691	121			Proposed addition to Court House	1916	
B757	108-9	Burrell		bet #3 & 139 Line for Brawley	Aug. 4, 1925	
	120 & 123			addition to East Boston Court House	1925	
B787	64			at Paris St single Line of Old Station 7		
B873	36-39	Philpott		Meridian St (Strut Line)		
B882	111/114	Luby		Hwy to Central Square		

Book.	Page.	Name.		NATURE OF WORK.	Date.	

Book.

457

B.537

Book.	Page.	Name.		NATURE OF WORK.	Date.	
457	70-71	Cary.	Milton St	Bet Moore & Harmony St Marsh. land	1897	Feb. 9
B.537	11			" Byron & Wordsworth Sts Survey. Sch Lot	1901	

Book.	Page.	Name.		NATURE OF WORK.	Date.	

Book.

457

B-508

B-606

Book.	Page.	Name.		NATURE OF WORK.	Date.	
457	116	Cary.	Monmouth St.	Bet Meridian & Marion St Line	1897	May 14
B-508	42 43 44 48			Cor Marion St Line	1899	
B-606	122			Bet " & Books Meas #30 Line	1908	

Book.	Page.	Name.		NATURE OF WORK.	Date.
B 794	112	Burrell	Montmorenci Ave now Beachview Ave	Orient Ave to Tower St Survey	1933
B794	158		Montmorenci Ave	Survey	1934

Book.

B. 436
B 457

B-494
B. 512
B. 523
B. 543

B. 554

B. 568

B592
B-621

B-637

B-657

B-658
B-723

Book.	Page.	Name.		NATURE OF WORK.	Date.	
B. 436	90	Cary.	Moore St.	At S.E. cor of Homer St line C.C Johnson	1895	Oct. 10
B 457	32-33			S.W. cor of Bennington St Line	1897	Mar 30
	112			N. Cor of Homer St Line		Nov. 30
B-494	44			" " " "	1898	
	45					
	136					
B.512	137			W side bet " & Horace "	1900	
	21					
B.523	22			E " N cor Bennington St "		
B.543	94			Near W " Homer St C.B. "	1902	
	142					
	143			W side bet. Bennington & Milton Line	1903	
B.554	70,71	Burrell		Near W cor Chaucer C.B.	1903	
	112					
	113	"		Bet. Chaucer & Bennington Line	1904.	
B.568	114, 115			# 110-112 Line	1906.	
	128, 129			Saratoga St. & Pope Line		
	116					
B592	117	Colman		At Chaucer St Meas. buildings		
	2					
B-621	3			Saratoga to Bennington Line		
	112			# 36 Line for paving		
B-637	2			Cor. Saratoga St	1910	
	54			# 116 and 120 Line for Pav. Dis	1911	
B-657	18			Saratoga to Bennington. Line	1912	
	129			# 73 Line for curb	1913	
	100					
	101			# 31 to bend Line for Pav. Dis.		
B-658	24					
	25			Bennington to Horace St Line for curb	1914	
B-723	4-7.			Bennington to Saratoga Survey	1917.	
	139					
	142			" " Cowper Sts Line	1921	

Book.	Page.	Name.		NATURE OF WORK.	Date.

Book.
B-45
B. 48
B-49
B-50
B.52
B.528
B.554
B-621
B-63
B 882

. Book.	Page.	Name.		NATURE OF WORK.	Date.	
B-450	30-31	Cary	Morris St.	Bet Brooks & Putnam Sts Line	1896	May 25
	112			" " " " No 87 Line Par. Div		June 23
B. 485	56/57			Cor Marion St. Meas of Par. Yards	1898	
B-494	64/65			Bet. Brooks & Putnam Line Par. Div		
	88			" " " Marion "	1899	
	89					
B-508	23			At Par. Yard Lots staked		
	28			Bet Brooks " " Survey		
	29			Cor Marion Ties -		
	30			#71 Line Par. Div		
	58					
	59			N side near Marion Line		
	100					
	101			At #15 Bet " & Brooks "		
	116					
	117					
	82			S. E side " " " " "		
B.523	83				1901	
	92			" " " " "		
	145			" " E cor " " Par. Div		
B.528	110			S " Bet Putnam " " Meas		
B.554	50,53	Burrell		Bet Marion & Brooks Survey	1903	
B-621	144	Colman		#106 Line	1910	
B-637	10-11			Near Brooks St Line	1911.	
B 882	116/118	Luby		Putnam to Brooks		

Book.	Page.	Name.		NATURE OF WORK.	Date.		Book.
							B-450
							B.56
							B52
							B8

Book.	Page.	Name.		NATURE OF WORK.		Date.	
B-450	44-45-	Cary	Murray lot.	At Old School House	Line	1896	Apr 6
	4647			" " " "	Side lines		"
	48-49			" " " "	Offsets		"
B.568	140				C. Bs	1906	
B522	50 52	Mildran		Orleans Se to end	Offsets and meas.	1901	July
B804	30 32	Burrell		Survey		1937	Sept.

Book.	Page.	Name.		NATURE OF WORK.	Date.
B 787	51	Burrell	Nancia St	at Bayswater St Ties	1928
B 794	160			Additions to plan	1934

Book.
B.5
B. 59
B-63
B-65
B-6
B.69
B.723
B757

Book.	Page.	Name.	Rd.	NATURE OF WORK.	Date.
B-568	94, 95	Neptune	~~St~~	At Orleans St Line	1905
B.592	40 43	Colman		Frankfort to Cleveland Sts Line	
B-637	61			C. B. staked out	1911
B-657	9			Cor Lubec & Md Cottage	1912
	44 50			Extension. Survey	
	47 54				
B-658	14/15			Extension Points for construction	1914
B.691	7/26			Bennington to B.R.B.&L.R.R. Survey	1915
	58/61			Cottage " " " Construction	
	82/85			" " Shrimpton C.Bs	1916
	110/111			" " Lubec " "	
	118/119			Frankfort " " " "	
B.723	3			Cor. Bennington St. St corner	1917
	140/147			" " " Coal pocket.	1921
B751	136/157			Accidents Meas Neptune Garage	1927
" "	"				

97.68
2.57
1002.0

Book.	Page.	Name.		NATURE OF WORK.	Date.	

Book.	Page.	Name.		NATURE OF WORK.	Date.
	124				
B.528	125	Bary	New St	N side near Maverick Line	1901
B.568	20			Sidewalk. Ass.	1905
B-657	56				
	59	Colman		Sumner to Maverick St. Lines & intersection	1913

Book.	Page.	Name.		NATURE OF WORK.	Date.

Book.	Page.	Name.		NATURE OF WORK.		Date.
B-499	22 25	Cary	Northwood St	Opp. Leyden St-	Survey of	1899
	33			"	"	
	34			Ties on Gladstone St		
B-606	59				Line	1908
B 751	86/89			Line		1924
B-637	12	Colman	Orient Ave	Lots. #7.8.9.	Line	1911
	15				Survey	
	24			Points for construction		1913
	68					
B-657	73			" & "	"	
	186	Monahan		On Sea Views Ave. Ties to mon		1925
B. 723	123	Colman		At Water Tower Lot staked out		1932 Oct
B 794	84			Tower St. to Faywood St Survey		1933 Mar
	85	Burrell				
	95			Catch Basins staked out		1933 Sept.
	98/111					
	126			line & Survey Bet. Montmorenci & Faywood		1934
	154					

Book.	Page.	Name.		NATURE OF WORK.	Date.
			North Ferry		

Book.	Page.	Name.		NATURE OF WORK.		Date.	
B-450	16-17	Cary	Orleans St	Bet Maverick & Decatur Sts	Offsets	1896	
	36-38	"	"	" Marginal & Maverick Sts	"		
	58-61			" Decatur " "	Survey		
	62-66			" " " "	Line Pav. Dept		
	100			" " " "	"		
B.457	50-51			at Nly. cor Maverick St	Line		
	72						
B. 485	74			Bet Maverick & Decatur	Line	1898	
	24			" " " Sumner	"		
B-494	25			E cor Webster	"		
	38						
	41						
	520 140			S " Sumner St	"	1900	
B.518	142						
	37						
B.523	39			Bet Maverick & Decatur	C. Bs		
	40			Near "	Ties "		
	2			" Maverick & "	Meas. Loc. C. Bs	1900	
B.528	3						
	4			E cor " " " " "	"		
	5						
	48			Bet Sumner " Marginal	Line notes	1901	
	49						
	54			W cor Webster St	"		
	55						
	76			N " Maverick "	Line Sew. & Pav. Div		
	77						
B.568	4			Centre Porter St	Line	1904	
	24			No. 118	"		
	50,51			At Prescott St.	"	1905	
	85			Near Bennington	C. Bs		
	96,97			" "	" "		
	94,95			" Neptune Rd.	" "		
	104			No. 133	Line		
	106,107			Bennington to Neptune Rd.	Survey		
	137			Near Maverick St.	C. Bs		
	76						
B 592	77	Colman		Sumner to Webster	sidewalks		
	138						
	139			At Porter St	C. Basins		
	72						
B-606	74			Webster St to Marginal St	Line	1908	
B.637	110			No 131	Line for Carbone	1912	
	120						
	121			Gove to Porter Sts	Survey		
	129						
	130			No 129 Line for "Haviland"			
B-657	1			S cor Porter St. & Line for Pav. Dept			
B522	96	Muldoon		Chelsea St to Lamson St	Base Lines	1902	
	97						
B.658	4			# 115-117	Line for Hyde	1914	
	6			At Brooks and Marion, C Bs	Sewer Dept.		
	71						
	37			Gove to Porter	Construction	1915	
B-691	39						
B-723	17			Cor Gove St	Line for Curb	1917	
B751	60			Angles & Block Distances		1922	
	80			cor Sumner St	Fire House	1923	
	23/36			Sumner to Maverick Angles	Base Line	1922	
				Offsets			
	30			Line of			
B830	148 to 151.	Sullivan.		Haynes 9th Marginal St.	Sur. for Land Court	1909.	

Book.	Page.	Name.		NATURE OF WORK.	Date.	
B. 436	105	Cary	Paris St	Bet. Gove & Porter Sts Line Mr Hargrave	1895	Oct 18
B-450	98-99			" " " " Nos 132-4 Line Pav. Dis	1896	May 5
B. 457	111			At Cudworth School Rear Line		June 12
B 457	77			Meast at Austin School	1897	Mar. 16
	134			Location of C.B offsets school		Jun 28
B-473	68-9			At Cudworth School Line		
B-480	56			Cor Marion St Pav. Gard. Lots	1898	
	57			#216-218 Bet Marion & Porter. Line Pav. Dis	1898	
	70			Bet. Gove & Porter Survey for Bath House		
	71			" Gove " " " " " "		
B-494	56			" Paris & Have Offsets & meas " "		
	57			Bet Gove & Porter Survey for " "		
	62			" Marion " Brooks Line	1899	
	63			" Meridian " Porter Wside Offsets	1901	
	66			Wside " " Maverick Survey, Police Sta.		
	67			June " " " " " "		
	68			" " " " " " "		
	31			Bet " " " " " "		
B-508	32			" Porter & Marion C. Bs.	1902	
	104			New Police Station #7. Bet Paris & Have Sts. - Offsets.	1901	1108
B. 523	108			Bet. Marion & Brooks Survey	1903	
	116			At Porter St Tres to cut		
B. 528	117			Cor Gove St Line		
	120			#302 C. Basin	1907	
	121			#223 and #225 Line	1908	
	122			S. cor Paris St Porter St Line	1909	
	123			Survey for School taking	1910	
B. 543	62			W. S. Grant School. Lot staked out	1912	
B 528	160			Survey of Play-ground.		
B. 554	50, 53	Burrell		Porter to Cook St. Line		212
B 592	134	Colman		Cor Meridian St. Tie stood out on fence base		
	137			Meas. to locate Chelsea Place		
B-606	23			#168 Lot Line Mrs. Mahan		
	110			Play ground staked out		
	111			Meridian to Eommons. Offsets on Old Court House	1913	
B-621	4			Cudworth School. Line for Dressing edgestone		
	148			Marion St to Porter St Offsets & meas	1908	
	147			#324 #24 Lines	1917	
	72			W. S. Grant School. Part of rear line	1919	
B-637	73			Nos. 272 276. Line		
	100			Fence line W.S. Grant	1921	
	105			Side line " " "	1924	
	112			Brooks St to Carey Sq. Line	1929	
	114			Side line of Old Station 7		
	117			Addition to W. S. Grant School Survey	1929	
	140					
	141					
B-657	7					
	34					
	35					
	91					
	128					
	140					
B522	141	Monahan				
B. 723	16					
	54					
	55					
	104					
	105					
B751	4/5					
	85					
B787	63					
	64					
	72					
	77					

See next page

Book.	Page.	Name.		NATURE OF WORK.	Date.
B 794	49	Burrell	Paris St.	U. S. Grant School Check of Lot lines	1931 June
1333	80-82		Paris ST	George L Visconti Rd - Putnam	1979 Sept

Book.

June
Sept

Book.	Page.	Name.		NATURE OF WORK.	Date.
			Park St		

Book.	Page.	Name.		NATURE OF WORK.	Date.		Book.
							B-485

175.5.8
14.2.2
189.8.0
16.7.0
16.5.0
20

Book.	Page.	Name.		NATURE OF WORK.	Date.
B-485-	78 88 102 115 94 95	Bary	Bank Place	Survey " Bet Webster & Marginal Survey	1898

Book.	Page.	Name.		NATURE OF WORK.	Date.

Book.
B. 450
B 494
B.520
B.528
B.543
B.554
B.568
B-606
B-621
B-575

Book.	Page.	Name.		NATURE OF WORK.	Date.	
B. 450	4 5	Cary	Pope St.	Bet Moore & Wordsworth St line	1895	Sec. 2
B 494	50 52			# 5-14 Bet Saratoga & Curtis Par. Div	1898	
	141 143			Bet Moore & Addison Line notes		
B.520	131			At & S side Byron Line Sew. Div Vent pipe	1900	
	138 136			N side near Saratoga " " Line " "		
	18					
B.528	19			Bet Byron & Wordsworth N & S. cors staked	1901	
	78			S side at " near Chaucer St Line		
	28					
B.543	29			Near W. cor Curtis St C. Bs	1902	
B.554	8, 9.	Burnell		N. W side bet " & Pope Line	1903	
	76, 77	"		Near N. cor Curtis St C. B.	"	
B.568	48, 49			Curtis & Moore St Plan	1905	
B-606	137	Colman		Cor Curtis St Line	1908	
B-621	23			Addison to Wordsworth Base line meas	1909	
	120 122			Survey of taking Line	1910	
	126			& At Skyline Line for curb		
B-575	74 77	Edmands		Curtis to R. R. Line	1904	
	80 88			Glendower Pl to R.R. Lines		

Book.	Page.	Name.		NATURE OF WORK.	Date.

Book.

B. 436
"
B-45
B-473

B-494

B. 52

B. 55
B. 56
B. 59

B-60
B-62
B. 63

B-65

B. 57
B. 65

B-69
B. 72
B 75

B79
B 78
B 7
B 8
B 84

Book.	Page.	Name.		NATURE OF WORK.	Date.	
B. 436	74	Cary	Porter St.	At #22 line for J. McCarthy	1895	Aug. 30
"	102	"	" "	N. W. cor of Havre St line for F. Finn	"	Oct. 17
B-457	17			W. cor Chelsea St Line	1896	Sept 30
B-473	94-5			S. W. " London " "	1897	
	98-100			Bet Chelsea & London Offsets		
	26					
B-494	29			N cor Havre #62 Line	1898	
	69			Bet " & Paris " Bath House		
	16					
B.523	17			#9 near Bennington "	1900	
	78					
	79			#41-7 Line	1901	
B554	28,29	Burrell		Bet Chelsea & Paris No 103.	1903	
B.568	4			Centre Orleans St	1904	
	70					
B.592	71	Colman		Relief Hospital Staked out.		
	98			Offsets to test wall at Hospital		
	126			At Bremen St C. Basin		
	138					
	139			At Orleans St C. Basin		
B-606	109			At Relief Hospital measurements	1908	
B-621	4			S cor. Paris St Line	1909	
B.637	49					
	50			Chelsea St to Frankfort St Line	1911	
	55			Corner of Frankfort St Corners		
	82					
	126			Cor. Bennington St Line	1912	
	128			Orleans to Cottage Sts "Hawgid"		
B-657	1			S cor Orleans St. Line for Water Dept.		
	2			Orleans to Frankfort Sts " " "		
B.575	2/3	Edmands		Bremen to Chelsea Sts. Line	1904	
B.658	3			Orleans to Lubec Sts Meas to fix Lubec	1914	
	32					
	33			Lubec to Cottage Survey		
	39					
	40			Frankfort to Lubec Survey		
	91			Frankfort to Cottage C.B's staked out		
B-691	42/43			General Electric. Line for curb	1915	
B.723.	88/90	Colman		Bennington to Chelsea Sts Offsets	1919	
B751	127/128			at Central Sq. Trial lines	1926	
	129			" " " Lines as marked	1926	
B794				Enlin Langth Chelsea to Bennington St	1931	
B787	80			Line tempor fence Park Dept Playground	1930	
B794	20-21-22			Bennington to Chelsea St Offsets	1931	Jan 13
B840	148-150	July		Points for Construction		
B 840	148-150	"		Cottage to Airport Line		

Book.	Page.	Name.		NATURE OF WORK.	Date.

Book.
B-450
B-485
B.52
B.55
B.56
B.592
B-60
B-621
B-657
B625
B-575
B-575
B78
B882
B882

Book.	Page.	Name.		NATURE OF WORK.	Date.	
B-450	67	Cary	Prescott St.	Bet Lexington & Princeton Meas for line	1896	Apr 23
B-485	60			" Saratoga & Chelsea. Meas for Survey	1898	
	62			" Bremen " " Line " "		
	63					
B.528	61			" Bennington " Lexington Notes	1901	
	126					
B.554	127	Burrell		At S & W. cor of Cottage St Meas.	1904	
B.568	44, 45			#93. Line	1905	
	66, 67			At Bridge - Line		
	86					
B.592	96	Colman		Frankfort to R.R. Sur Houses measured		
	108			At Bremen St. to Basin		
B-606	115			At B.R.B & L.R.R. Meas of estates	1908	
B-621	18			At Shrumpton St Line for C.Bs	1909	
	22			#237 Line		
	51			Line for Lishmen		
	55			#95 Line		
	56			At Frankfort St Pies		
	91			At Cottage St. Pies to spike	1910	
	23/99			Bremen to Cleveland. Cors for construction		
	121					
B-657	123			Bennington to Lexington Line	1913	
	127			At School House, Line to entrance.		
B625	5	Sullivan		Emerson School Ward 1 Precinct 5 for	1909	
B-575	6/7	Edmands		Voting Purposes		
B-575	6/7			Bremen to Chelsea Sts Line	1904	
	10/12			Chelsea to B.R.B & L.R.R. Line		
	30/33			Bremen to B.R.B & L.R.R. "		
B787	18	Burrell		Bennington St to Lexington St Line	1927	
B882	50/51	Luby		Lexington to Bennington		
B882	60/61	Luby		Orleans to B.R.B & Lynn RR		

Book.	Page.	Name.		NATURE OF WORK.	Date.

Book.
B-450
B-457
B-473
B-494
B.512
B.52
B.52
B.54
B 59
B-606
B-621
B.637
B625

Book.	Page.	Name.		NATURE OF WORK.	Date.	
B-450	24-25	Bary	Princeton St.	At N. cor Shelby St. Line	1896	Mar 3
	68-70			Bet Prescott & Putnam Sts "		Apr 23
B-457	48-49			Near Eagle Sq. Line		Nov. 14
B-473	80-1			At Marion Survey for Sch. House	1897	
B-494	4			Bet Putnam & Brooks #189 Line	1898	
	5					
	72					
B.512	74			S.E. cor Shelby St "	1900	
B.523	29			S. side at High Sch Meas.		
	57			" " " " " Offsets		
	64			" " bet Marion & Meridian Line Par. Div		
	65					
	68					
	69			" " at High Sch Sketch		
	102					
	103			At W cor Brooks St Line	1901	
	6					
B.528	7			S side bet Meridian & Marion Offsets	1900	
	66					
	67			W cor Eagle Sq. Line	1901	
B.543	89			S side bet Brooks & Putnam " & Offsets	1902	
	90					
	92					
	34			" " " " " " Line		
B 592	35	Colman		Cor Putnam St. Line		
	111			#314, 316, 318 Meas. for curb.		
	118					
	119			#47 Line		
B-606	86			#95 Line	1908	
B-621	89			#354 - #364 Line	1910	
B.637	99			At Eagle Sq. ammount of curb	1912	
	111			" " " Line for curb.		
	102					
	104			#300 Offsets for encroachments	1913	
B625	7	Sullivan		East Side ~~Below~~ High School Ward 1 Precinct		
				1. for Voting Purposes.	1909	

Book.	Page.	Name.		NATURE OF WORK.	Date.

Book.

B. 436
B-450
B-473

B-49

B.51
B. 55

B. 59
B-65
B.65
B75
B88
B890

Book.	Page.	Name.		NATURE OF WORK.	Date.	
B. 436	80	Cary	Putnam St	N. W. cor of Lexington St. line Hathaway	1895	Sept. 19
B-450	78-79			At S.W. " " Falcon Line	1896	Apr 27
B-473	50-1			N.W " " Bremen " Par. Div	1897	
	116					
	117			" " " " " "		
B-494	6			S cor Princeton St "	1898	
	7			Bet White & Falcon " for Ice House		
	70					
	71					
	58			W side bet " & Condor Line	1900	
B.512	59			Bet Condor & Falcon " 2 "	1903	
B.554	55	Burrell		" " " " E side "	"	
	66,67	"		Cor. Princeton St Line		
B.592	36	Colman		Saratoga to Princeton Offsetts	1913	✓
	115					
B-657	116			Cor. Chelsea St Line	1914	
B.658	74			Line new High School	1926	
B751	124			Lexington to White		
B882	32					
	37-39					
B890	60-61			Lexington-Princeton-Saratoga		

Book.	Page.	Name.		NATURE OF WORK.	Date.

Book.

B-49

Book.	Page.	Name.		NATURE OF WORK.	Date.	
			Reservoir			
B-494	72 73	Bary		Ice House staked out	1894	

Book.	Page.	Name.		NATURE OF WORK.	Date.
			Ritchie lot.		

Book.
B-47
B-4
B 5

Book.	Page.	Name.		NATURE OF WORK.	Date.
B-473	46-9	Gary	Ruth St	Bet Marginal & Webster Survey	1897
B-485	116 118	"	"	" " " Offsets	1898
"	66				
B 592	67	Colman		At Brigham St. Steps, plan to Date	

L-3°22'

Book.	Page.	Name.		NATURE OF WORK.	Date.

Book.
B. 436
"
" "
" "
" "
B - 439
B 450
B - 457
B - 473
- 494
B - 49
B - 5

Book.	Page.	Name.		NATURE OF WORK.	Date.	
B. 436	36	Cary	Saratoga St.	At B & A. R.R. line for catch. basin	1895	Oct 2
" "	108	"	" "	Bet. Swift St & B & A R R Line Par Dept	"	" 21
" "	110	"	" "	" " " & Moore St " " "	"	" 22
" "	118	"	" "	" " & Moore St " " "	"	Nov. 1
" "	127	"	" "	" Byron " " " " " "	"	" 22
" "	138	"	" "	" #425 & #443 line	"	" 29
B - 439	4-7	"	" "	" Bennington & R.R line for Par. Dept	"	Aug. 14
"	8-9	"	" "	Nly. cor. Bennington St Line	"	" 28
	16-17	"	" "	" " " " " for C.B	"	Sept 25
	22-23	"	" "	Bet Butler & Austin Ave Line	1896	Mar 31
	26-27	"	" "	At Chelsea Ave Meas. for fixing line	"	May 12
	28-29	"	" "	At S.W. cor Chelsea Ave Line	"	" "
	30-31	"	" "	Bet Ford & Bennington Sts "	"	" 15
	40-41	"	" "	Near S.E. cor Butler Ave Line Sew. Div	"	June 26
	50-51	"	" "	Bet. B.R.B & L.R.R & Ford St Meas	"	Nov 20
	52-53	"	" "	At N.E. cor Ford St Line	"	" 21
	66-67	"	" "	Near Chelsea Ave. Location of Marsh. lands	1897	Feb. 9
	68-69	"	" "	At Blackington School line for Cap-stone	"	" 26
	70-71	"	" "	" " " " " " "	"	Mar. 2
	98.100	"	" "	Bet Bennington & Ford Sts. line for Par. Dist.	"	Dec. 9
	104	"	" "	Bet Wordsworth & Breed Sts Meas. for Base line	1898	Mar. 11
	106	"	" "	Sly cor of Bennington St. line for Sullivan	"	" 16
	132	"	" "	Wly Butler Ave line	1898	Apr. 12
B 450	2-3	"	" "	Bet Byron & Wordsworth Sts line	1895	Dec. 2
		"	" "	" " " " " "	"	" 3
	20-23	"	" "	Near West St- Line	1896	Feb. 24
	54-55	"	" "	Bet Prescott & Shelby Line		Apr 8
B - 457	6-7	"	" "	" Wordsworth & Byron Line		Sept 8
	8-9	"	" "	At W cor Byron Line C.B.		" 14
	62.65			Bet Wordsworth & Bennington Marsh lnd	1897	Jan. 16
	68-69			" " & Trumbull "		" "
B-473	56-7			E cor Marion Line		
	70-2			Near Wordsworth St Line		
	80-1			At Marion St Survey for School		
	114					
	141 15			W cor Wordsworth St Line		
	144					
-494	145			Bet " & Addison. Line. Addison	1899	
	16					
B- 499	19			" Barstable & Chelsea Ave "		
	20			Cor Ford St Ties to intersection		
	68					
	69			Bet B.R.B & L.R.R & Ford St Survey Ford St	1900	
	70					
	71			" " " " " Cor " " Put in		
	83			S side " " " Bennington Line notes		
	96					
	97			" " W of " "		
	68					
B - 508	73			Bet. Marion & Central Sq. Meas	1899.	
	80					
	83			E cor Central Sq. Line		

Book.	Page.	Name.		NATURE OF WORK.		Date.
	131					
B. 512	133	Cary	Saratoga St	S cor Bremen St	Line	1900
	44					
B. 518	45			" side W cor Bennington	"	1901
	114					
B. 520	115			#692 bet Moore & Swift	"	1900
	6					
B. 523	7			N side " " "	Line to fix Chaucer	
	54					
	55			" " " Chelsea & Bremen	Line	
	58			" " at High School	Offsets	
	60					
	61			" " bet Marion & Meridian	"	
	62					
	63			" " " " "	Line Pav. Div.	
	134					
	135			S " at West St	" " "	1901
	16					
B. 528	17			W cor Wordsworth	" " "	
	60					
	61			N side. W of Prescott Engine House, staked.		
	78					
	79			" " bet Swift & Curtis	Line	
	84					
	85			S " " West " Trumbull	" Sew Div	
	106					
	107			" " #865-899	Line Pav. Div	
B. 537	10			" " bet Byron & Wordsworth	line notes	
B. 518	64					
	65					
	66			Bet. B.R.B & L.R.R. & Austin Ave	Line	1902
	80					
	83			" Blatchley Ave & Trumbull	"	
	56					
B. 543	57			" Wordsworth & Trumbull	"	
page 56	72			N.W side near West St	"	
57	73					
72	82			" " " " & W. of	" C.B.	
" 73	83					
	82			N " " " cor Prescott at		
	83					
	—			Engine House. Line Pav. Div		
	84					
	85			Bet. Prescott & Putnam Offsett & Meas		
	86					
	87			" " " " N side " on curb		
	96					
B. 508	99			At Central Sq Survey to fix line		1899
B. 512	63			W. cor Wordsworth	C.B.	1900
	120					
	121			E " Shelby	Line	
B. 554	6, 7	Burnell		S side near Trumbull	Ties	1903
	10, 11	"		Spike fixed at B.R.B & L.R.R.		"
	13	"		Ties " " "		"
	14, 15	"		W cor Bennington Sta. Line & ties		"
	16, 17	"		S " "	Curb line	"
	56, 57	"		W " Byron St	Line	"
	74, 75	"		S " Bennington St No. 999		"
	100					
	101	"		N " " "	C.B.	"
	86					
	87	"		W " Wordsworth	Line	"
B-568	22, 23			Cor. West St	Line	1905
	56, 57			Swift & Moore	Line	
	68, 69			Woldsworth & West	Line	
	78, 79			Bend & Old Car Barn	Line	
	80, 81			#851	Line	
	124, 126			#35	Line	

Book.	Page.	Name.	Saratoga Sts Saratoga St	NATURE OF WORK.	Date.
B522	132	Monahan		#540 Meas of building	1908
B-575	34	Edmands		Move to Chelsea Sts	1904
	40 42			Bremen to beyond Swift Sts	
B-658	9.78			At B.R.B&L.R.R. "Lincoln" 1631/57	1914
	30 31			Relocation at Bennets Bridge	
✓	41 42			Nos 901, 911 Line & cur[illegible]	
	76			Relocation of C.Bs Bennets Bridge	
	109			At Bay State and "opp" C.Bs	
B-691	46-50			Near Thumbill C.Bs	1915
	78 80 81			At Austin Ave Construction cors	1916
				At Washburn Ave Construction	
B. 723	36-40			Locations of C.Bs	1918
	45 46 47 48 49			At Boardman St Construction joints " Quint Heights " " " Westbrook St " "	
	93			Bar Chelsea St Pins to mon to be out.	1919
Sewer Bk	17/45			At Trumbull St & Prof Inter.	
B.751	106	Burrell		near Shelby bet. Shelby & Prescott Sts Line	1925 ~~1924~~
	58			Marion St to Brooks St Line	
B.787	06/10		Shawsheen	~~Woodpello~~ to #1201 Measurements	1929
	121			cor Tereggan St. Catch basins	1930
	128-30			from ~~Woodpello~~ Rd to Bridge Construction points	
B794	78 81			#62,66 Survey for School taking at High School	1932
B.864	30	Luby		Line from Westbrook to #968	
B.941	54	Rodrigueiz	Saratoga St. Widi & Relocated	east of Annaroy to Winthrop boundary line	1957

4

45.36
18.33
26.94
9 0 63
44.98
135.61
1

Book.	Page.	Name.		NATURE OF WORK.	Date.	
B.592	2	Colman	Saratoga St.	Butler and Austin Aves. Line		H
	3			# 980 Line		151.17
	14			Swift and R.R. C. Basin.		
	15			At Swift and Pope Sts. " "		
	16			# 132 - 140 Line		
	44			At Curtis St Line		
	46			At		
	47			At Bennington St. C. Basin	1907	
	62			At Trumbell St " "		
B-606	84			At Butler Ave " "		
	9			B.L.B. and L.P.R. Lines, ties and measures.		*
	11			Brooker St to Putnam St Line		
	14			# 820 & # 822 Line		
	34			Bet. Wordsworth and # 860 Line	1908	
	39			# 1049 to # 1053 Line	1908	
	42			# 204 and # 208 Line		
	43			Moore to Byron Sts. Line	1909	
	44			# 796 Moore to Wordsworth Line		
	45			# 1051 to # 1061 Line		
	62			# 1070 Line		
	63			# 796 & # 818 Line for paving		
	119			# 754 - # 756 " " "		
	136			# 786 " " "		
	2			At Boardman. Survey for play-ground		
B-621	3			# 52 Line	1910	
	8			At Addison St. ties to spike		
	9			# 1110 - # 1114 ties to centre line		
	16			At Bennets Bridge Line		
	40			# 790 Line		
	52			Cor. ~~Saratoga St~~ Bennington. Line		
	53			# 812 # 819 Line		
	54			Cor. Moore St Line for edgestone.	1910	
	65			# 1097 Cor. Austin Ave Line	1911	
	72			# 958 Line for curb		
	77			# 753 Line for resetting curb		
	90			# 749 Line for Pav. Cir.		
	108			# 1068 - # 1078 Line for curb	1912	
	113			# 829 - # 831 Line		
B-657	114			At Moore St Line		
	115			# 814 - # 816 Line for curb		
	116			# 961 - # 967 " " "		
	118			Austin Ave to Pond St Line	1913	
	6			At change of grade crossing Line, cor, & tie		
	12			# 959 & C. B. Staked out		
	13			Putnam to Prescott Offsets		
	18					
	19					
	26					
	27					
	79					
	80					
	88					
	89					
	96					
	117					
	120					

Book.	Page.	Name.		NATURE OF WORK.	Date.
B 439	136	Cary.	Selma St	Survey of.	1899 Apr. 13
B. 508	114			Plan	
B-723	32-35				
					116.42
					24.72
					61.12
					202.26
					15.62
					186.64
B794	56/70-96	Burell	Sea View Ave.	Survey of Point for Construction	1932
				55.61	
				3.	
				32	
				60.93	
				56	
				3	
				58.72	

Book.	Page.	Name.		NATURE OF WORK.	Date.		Book.
							B. 5

Book.	Page.	Name.		NATURE OF WORK.	Date.
B. 508	114	Bary	Seaver St	N side bet. Summer & Webster Line	1898

Book.	Page.	Name.		NATURE OF WORK.	Date.		Book.
							B-45
							B-45
							B-4
							B.5
							B.5
							B.5
							B-6
							B-6

Book.	Page.	Name.		NATURE OF WORK.		Date.	
B-450	26-28	Bary	Shelby St	At N cor Princeton St	Line	1896	Mar 23
B-457	144			#6 Line Par. Sur		1897	July 19
B-494	114			#4-8-10 " " "		1899	
	117						
	130			#18-20 " " "			
	133						
	68						
B.512	70			S.E cor Princeton St	"	1900	
	118						
	119			E " Saratoga "	"		
	34						
B.523	36			" " Princeton	"		
B.568	74.75			Lexington & Chelsea	Line	1905	
B-606	116	Colman		At Princeton	Meas of estate	1908	
B-691	86			Corner of Lexington St	Survey	1916	

Book.	Page.	Name.		NATURE OF WORK.	Date.
B 804	23	Burrell	Short St.	Survey Maverick St to Everett St	May 1937

Book.

B. 45

B. 5

13. 5

Book.	Page.	Name.		NATURE OF WORK.	Date.
			School House		
B. 457	98-102	Cary.	Short St	Survey Maverick to Everett.	1897
B. 508	128 129			Bet Cooleridge & Cowper Offsets & meas.	1899
	130			Cor " Loc. mon.	
B. 592	50 51 53	Colman		Cor Coleridge St Ties to monument Cowper to Coleridge. Line and C. Basin	

Book.	Page.	Name.		NATURE OF WORK.	Date.
		–	Seaver St.		
				See Collins St	
			St. Andrews Rd		
B. 658	83-90 V 86-100 87 89			Staked out for contruction & C. B's staked out	1914
B-691	49			Corner Austin Ave Ties to monument	1915
B 787	12	Burrell		Line run for Points of Construction	1927
B 787	28			Waupelle to Annavoy St Survey	1928
B 787	35 40			Catch Basins	
B 787	41 53			Waupello to Annavoy St Points for Construction	
B 787	55 58			Catch Basins staked out	
B 794	59 133			Line bet. Waupello & Annavoy Sts	1933
B 848	10			#113-115 Line	Aug 1, 1935
B 804	40 42			Annavoy St to St. Andrew Rd Offsets	1937
			St Edward Rd	See Austin Ave	
B 787	132 135	Burrell		Construction points (for Contruction only)	1930

Book.	Page.	Name.		NATURE OF WORK.		Date.	
B.436	41	Cary.	Summer St.	At #414-416 line for J. McCormick		1895	July 16
" "	66	"	" "	Rear line of School Lot M. Peterson		"	Aug. 1
" "	96	"	" "	#537 lined for Par. Left.		"	Oct. 14
B-450	142			Bet Seaver & Cottage Line	Par. Div	1896	Aug 21
	148			At #467 Line for B.B.			Left 2
B-457	4-5			Bet Lamson & Webster Sts Line	Par. Div		" 3
	14-16			" " " Jeffries " "	" "		" 18
	28-29			" Jeffries St and water survey			Oct 19
	60						
B-508	61			" Border & New Sts	Line	1899	
	106			E cor Liverpool St	"		
	107			" " " "	Meas.		
	108						
	2			W side near Orleans St	Line	1900	
B.523	4			N " bet #103 & Border	"		
	18						
	19			S " " Cottage & Seaver	"		
	44						
	45			N " " Border " New	Meas.		
	80						
	81						
	12			S " " Orleans " Cottage	Line	1901	
B.528	13						
	130						
B.543	131			W cor. Border.	Line	1903	
B.554	18,19	Burrell		Bet Cottage & Seaver #375-379	Line	1903	
B.568	141.				C.B.o	1906	
	4						
B.592	7	Colman		At North Ferry	Property Line		
	10						
	13			Border and Liverpool Sts	lines, angles and one as.t		
B.637	30			At B.R.S and L.P.C.	Line	1911	
B.658	63			No. 336 Cor Cottage St	"encroachment"	1914	
	112						
	113			No 169-173	Line for signs	1915	
	100						
B.723	101.		Orleans to Cottage	Nos. 328-332	Line for building	1919	
	106						
	107			Cor Cottage	Line		
B751	18/19			to New St	Line	1922	Mar
	40/45			Maverick Sq. to New St.	Offsets	"	"
B804	29			Line at #325	Orleans St to Cottage St	1937	Sept.
B.840	82-83	Luby		Summer Pl. to Cottage St. Line			
B882	77	Luby		Jeffries to End			
B890	62-63			NEW St. to Border			

Book.	Page.	Name.		NATURE OF WORK.	Date.	
B804	27	Burrell	Summer Place	Survey	1937 Sept.	

Book.

B.5

B.5

97

B

B84

Book.	Page.	Name.		NATURE OF WORK.	Date.
	123				
B.520	125	Bary	Swift St.	E side bet Saratoga & Auburn Offsets	1900
B.537	2			" " " Bennington " " Ametery	1901
	12				
	13			" " " " " " "	
	14				
	15			" " " " " " "	
970	28		SWIFT & FRANKFORT	LOC. OF C.B.'s FOR MBTA	

B787	83	Burrell	Teregram Av.	St. Andrew Rd to Bayswater St. Survey	1930
	86			Points for Construction	
	106				
	107				
	120			cor Saratoga St. Catch basins	
B848	10			cor St. Andrew Rd Line	Aug 7 1935

Sept.

Book.	Page.	Name.		NATURE OF WORK.	Date.
B. 657	81	Colman	Thurston St	Cons	1913
	84			Butler Ave to # 22. Offsets	
	85				
B. 658	146			Butler Ave to Bayswater Survey	1915
	147				
B 751	10-14	Russell		Plan to Date	1925
B 781	14			Prints for Construction	1928
B 787	42			Catch Basins	
B 787	44			" "	1928

Book.

B-473

B.54

B-6

B 6

B-6

B.6

B7

B

Book.	Page.	Name.		NATURE OF WORK.	Date.	
			Trenton St.			
B-473	24-22	Bary		Bet Marion & Brooks Sts. Offsets	1897	
B.543	134			Near N. cor Marion St C.B.	1903	
	134			" E " " " "		
B-606	28			Cor Meridian St Line	1907	
	104			#147 Line	1908	
	105					
	140			Pappan School Side line	1909	
	110					
B 652	111	Sullivan		Bet. Meridian St and Marion St. Line	1912	
B-657	64 65	Colman		Side line for School -	1913	
B.658	61		See Blank Book	Pappan School Side lines	1914	
B787	20 23	Burrell		Putman St to end of Eagle Offsets	1927	
B794	2/8			Addition to Pappan School		
	52/53			School Lot Staked out	1931	Oct.
B882	32/36	Luby	Trenton	Putnam to Brooks		

Book.	Page.	Name.		NATURE OF WORK.	Date.
B. 864.	31	Luby	TRIDENT ST.	Line. Saratoga to Bennington.	

Book.

B-4
B. 5

970

Book.	Page.	Name.		NATURE OF WORK.		Date.
			Trumbull St:			
B-494	18 19			Bet Reynolds & Saratoga	Line	1898
B. 554.	5	Burrell		Cors Bennington St	"	1903
970	98	VALLAR RD.		PROFILE (HOUSING ST.)		

Book.	Page.	Name.		NATURE OF WORK.	Date.
B. 543	22	Cary	Venice St	Nly. cor Maverick St Line Pav. Dist	1902
B 787	110	Burrell	Waldeimar Ave.	Notes from Vol 32 Pg 121 Whitman & Breck Plan	May 1889
	111			Survey	1930
	112			" see page 113	
	120				
	148-9			Survey	1931
B 794	86			Bosins Staked out	1935
	87			Prints for Construction	
	90, 93				
B 907	120-121	Luby		Sewer Easement	1952
Bk 910	52-61			McClellan Hwy. to Walley Rd.	1955

Book.

B. 43

B-4

B.5

B.

B-6

B.6

B-6

B.6

B.91

Book.	Page.	Name.		NATURE OF WORK.	Date.	
B. 439	12-13	Cary	Walley St	Near Leyden St - Line for C.B.	1895	Sept. 6
	14-15	"	" "	At Gladstone " " "	"	" 11
	38-39		" "	Line	1896	June 15
	44-47		" "	Bet. Breed & Leyden Sts Line for filling		Aug 27
	78.79		" "	Bet Blackington & Leyden Sts. line	1897	July 27
	84.85		" "	N.E. cor of Blackington St. line	"	Nov. 26
	113		" "	Wly. cor of Blackington St Meast	1898	June 30
	114		" "	Near Blackington line	"	July 1
B-499	79			W side bet Gladstone & Leyden Meas.	1900	
B.518	26 29			N " " Tan. & Blackinton Survey	1901	
B.554	128 129	Burrell		" " cor Leyden St Construction	1904	
B-606	61	Colman		Cor. Gladstone St Line	1908	
B.637	106 107			Orient Ave to Everett Line for Sewer	1912	
B-657	36 37			Extension Sinbey		
B.658	105 107			Extension to Waldamar Ave Points for construction	1914	

B.912	45	Minnedello	Washburn Ave	Line.	1952	

Book.	Page.	Name.		NATURE OF WORK.	Date.
			WASHBURN Ave. ~~Naphtha Rd.~~		
B-691	80	Colman		At Saratoga Construction	1916
	81				
	134			Saratoga to Bayswater Survey	1917
	137				
B. 723	58			Bayswater to Saratoga C. Br.	1919
	62				
	70 67			~~Additions to Plant.~~ Construction Points	1919
	73 69				

Book.	Page.	Name.		NATURE OF WORK.	Date.	
B-450	40-41	Cary	Webster St.	At Old School House Survey	1896	Apr 3
	42-43			" " " Line		" 6
	46-47			" " " " Side lines		"
	48-49			" " " " Offsets		"
B-457				Bet Orleans & Jeffries Loc. of C. B's		Sept 17.
	103			" " " Cottage Line	1897	Apr 22
B-485	92 93			" Brigham " Pearl Pl. survey	1898	
	119			" " " Ruth Sketch etc		
B-494	42 43			E cor Orleans St Line		
B.523	142 8			S side # 155-7 Lots staked out	1901	
B.528	11			N " # 92-4 Line		
	49			Bet Orleans & Lewis Meas		
	56					
	67			W cor " Line		
B-606	102 103	Colman		Bet. Lewis & Orleans Sts Loc. of steps # 68 & Line	1908	
	112					
B-621	146 107			Line for Sam Adams School. Lines.	1910	
B.637	29			At B.R.B. & L.R.R. Line	1911	
B794	26 27			#222 & 224 Survey for Library	1931	May
B830.	142, 143.	Sullivan		Jeffries & Marginal Sts-Copied Notes.		
B882	58	Luby		Survey of Step over RR		

Book.	Page.	Name.		NATURE OF WORK.	Date.	Book.
						B-4
						B. 4
						B-4
						B-49
						B. 4
						B 5
B-543	29	Cary	Webster Ave	Bet. Summer & Webster Sts	Survey	1902

Book.	Page.	Name.		NATURE OF WORK.		Date.	
B-450	120	Cary	West Eagle	Bet Meridian & Brooks Sts	Line	1896	July 1
B. 457	138			S.E. cor of Meridian St	Line	1897	" 6
B-473	35			W. cor Brooks St	"		
	54-55			#96-98 Line given Par. Div			
	82						
B-494	83			Bet Meridian & Brooks		1899	
	118						
	120			N side " " "	Meas		
B. 436	130			Bet " " Border Sts	Line	1895	Nov. 23
B 543	74			N side near Meridian	C.B	1902	

Book.	Page.	Name.		NATURE OF WORK.	Date.	

Book.

B-6

Book.	Page.	Name.		NATURE OF WORK.	Date.	
B-621	46/49	Colman	Wesley. St.	Survey See Emmons St.	1909	

Book.	Page.	Name.		NATURE OF WORK.	Date.	

Book.

B-494

B.55

B.65

B-60

Book.	Page.	Name.		NATURE OF WORK.	Date.
			West St		
B-494				Bet. Reynolds & Saratoga Line	1898
B.554	4	Burrell		W. ca Bennington Stabs. Corners.	1903
	6,7	"		" " " Pics	"
B.658	60-62			Saratoga to Bennington Survey	1914
B-606	24		W. Eagle St	#52 C. Basin	1907

Book.	Page.	Name.		NATURE OF WORK.	Date.
B-606	129 133	Colman	Whitby St	Pond St to Ashley St	Survey 1908

Book.

B5

B7
B

Book.	Page.	Name.		NATURE OF WORK.	Date.
			White St.		
B 554	72	Burnell		S. cor Brooks 6B.	1903
	73	"		Opp No 58 "	"
B751	124			Line New High School	1926
B882	66-67	Luby		#58 to E. B. High School	

Book.	Page.	Name.		NATURE OF WORK.	Date.		Book.

Book.	Page.	Name.		NATURE OF WORK.	Date.	
			Winthrop St			
			CCLXXX.VIII			
			65			

Book.	Page.	Name.		NATURE OF WORK.	Date.	

Book.

B.43
: 43
B.45
"
B-50

B-5

B.5

B.5

B.5
B.5

B.5

B5

B-
B-

B.

B-

B79
B99
B9
B10
B9
B9
B9

Book.	Page.	Name.		NATURE OF WORK.	Date.	
B.436	124	Cary.	Wadsworth St	At Wly. cor Bennington St. C.B.	1895	Nov. 1
" 439	87	"	" "	Ely. cor of " " line	1897	Sept. 27
B.450	2.3	"	" "	Bet Pope & Milton Sts "	1895	Dec. 2
" "	4-5	"	" "	" " " Saratoga St "	"	" 3
" "	6-13	"	" "	" " " " " survey	"	" 4
	4					
B-508	19			Cooleridge " " "	1899	
	122					
	125			" " Meas etc		
	126			At N cor Homer St Loc. mon		
	10					
B-512	17			Bet Milton and Coleridge Survey		
	62			" Pope " Saratoga Sketch of S.B's	1900	
	64					
	67			" " " " Line "		
	98					
	99			N cor Bennington "		
	100					
B.520	101			E side bet Saratoga & Milton "		
	104			" " " " " Bennington Line		
	116					
	118			N " " " " " Pope "		
	128			E " " " " " Bennington "		
	146					
	147			" " " " " " " "		
	46					
B.523	47			S. & E. cors " S.Bs "		
	135			E side " " " " Milton Line notes	1901	
B.528	17			N " at Saratoga Line Pav: Div		
	19			At Pope St N. & E. cor Staked out		
	10					
B.537	11			Bet Saratoga & Milton Sts Line notes		
	36					
B.543	37			S.W. side " & Bennington Line	1902	
	44					
	45			N. cor Bennington Intersection		
	50			S " Horace S.Bs		
B.554	80	Burrell		" " "	1903	
	88,89			Jew. Cemetery Line	"	
	109					
B 592	110	Colman		Jew. Cemetery Meas		
	122					
	123			Addition to plan		
	64					
B-606	65			Saratoga to Bennington Sts Line	1908	
B-621	85			Line for Popets	1908	
	102			At Coleridge St Ties to spike	1910	
	103			" Cowper St " " "		
B.658	2			Cor Bennington St " Line	1914	
	34			No 125 " Line for curb		
B-691	51 53			Horace to Coleridge, Construction	1915	
	63			Near Horace. S.Bs		
	128			Near Bennington Line	1917	
B794	138 139	Burrell		Line bet. Milton & Cowper Sts.	1934	
B995	116-119		Havre ST E.B.	Marking Line at Meridian and Decatur		
B995	82 86		Bennington ST "	Points for New Curb Line at Austin To Palermo		
B1006	48-56		Gladstone ST "	Re-construction		
B970	18		Swift and Frankfort	Location of C.B.'s for M.T.A.		
B970	82		Faywood Ave	Profile - (Housing ST)		
B970	98.		Vallar Rd.	Profile - (Housing ST.)		

Book.	Page.	Name.	E. B.	NATURE OF WORK.	Date.	Book.
B. 970	78		Maverick Sq	Location of M.T.A.		
B. 1017	108		Walley To Crestway	Profile		
"	148		Soff. Downs Ent. to ½"	X Sections on North Side		
B. 906	31		Saratoga - Bennington	Survey - Noyes Playground.		

Book.	Page.	Name.		NATURE OF WORK.	Date.	

Book.	Page.	Name.		NATURE OF WORK.	Date.	

Book.	Page.	Name.		NATURE OF WORK.	Date.	

Book.	Page.	Name.		NATURE OF WORK.	Date.		Book.

Book.	Page.	Name.		NATURE OF WORK.	Date.	

Book.	Page.	Name.		NATURE OF WORK.	Date.	

Book.

Book.	Page.	Name.		NATURE OF WORK.	Date.	

Book.	Page.	Name.		NATURE OF WORK.	Date.		Book.

Book.	Page.	Name.		NATURE OF WORK.	Date.	

Book.	Page.	Name.		NATURE OF WORK.	Date.		Boo

Book.	Page.	Name.		NATURE OF WORK.	Date.	

Book.	Page.	Name.		NATURE OF WORK.	Date.	

Book.

Book.	Page.	Name.		NATURE OF WORK.	Date.	

Book.	Page.	Name.		NATURE OF WORK.	Date.		Book.

	Book.	Page.	Name.		NATURE OF WORK.	Date.	

Book.	Page.	Name.	NATURE OF WORK.	Date.	Book.

Book.	Page.	Name.		NATURE OF WORK.	Date.	

Book.	Page.	Name.		NATURE OF WORK.	Date.